

GEAR-UP '85

Editor's Note to the Reader.

This document has been reproduced in part. The Following Table of Contents describes the original document in its entirety. However, reproducing it that way goes well beyond the intent of this effort.

Those who were PFW members or perhaps attendees of Gear-Up 85 may well appreciate the remaining sections and prefer to be able to see them again. If possible, and time and demand is agreeable, more of this document may be made available this way.

The sections that have been included are reproduced herein because they constitute an excellent review of significant area destinations but also where the club likes to ride the most. The effort required to create this resource deserves to be recognized and moreover, the results made available for those with less acumen for creating and documenting routes in detail. That there is a need for a readily available compendium such as this is often voiced. Not only that but a concise history of the early days of this club is included.

Several cautionary statements need to be made and the implications well understood before the cue sheeted routes and maps should be used as ride guides:

1st – Little has been done to confirm, review the accuracy or even spell check the resource presented here, either as originally constructed or as copied from the original document.

2nd – 25 years have passed since these ride descriptions were created. Better roads, more sensible approaches, differences in traffic and pavement conditions are all possible reasons to consider revising and/or rerouting.

3rd – Some of the routes were designed specifically to access area interests where stops and off-bike visits were intended by the design. Continuous travel may well be better served by alternate approaches.

4th – Contact with the editor will very likely result in assistance if you would like assistance to prepare a recreated ride sheet, adjust an existing one or just find out what may be involved in doing so yourself. Contact by email is advised:
infoguy@PrincetonFreeWheelers.com

5th – Authorship of the material herein has been and remains the property of the Princeton FreeWheelers, Inc and all rights thereto are hereby reserved.

Lastly, a huge thanks needs to be voiced to the volunteers and membership of the 1985 team that produced this valued resource. Some are still with the club today. You may be surprised at who they are. It is expected that more about who and what was involved will come forward as this 30th anniversary year of the club, and the 25th of the 1985 Gear-Up, progresses.

Thanks also to long time member Joe Miller for making available his copy of the original document and being willing to part with it for so long while I got around to doing this.

TABLE OF CONTENTS

WELCOME

GEAR-Up '85 Steering Committee	3
Bicycle USA History	5
Princeton Free Wheelers History	5
Patch History.....	5

MASTER SCHEDULE

Friday	6
Saturday	7
Sunday	8
Monday	9

GENERAL INFORMATION

Trenton State College Map	10
Headquarters, Information Desk, Wristbands, Name Tags, Child Care, Parking, General Safety and Well-Being	11
Sag Wagon, Emergencies	12
Bicycle Repair, Bike Security, Recreational Facilities, College Store, Snacks	13
Bulletin Boards, First Aid, Tee Shirts and Raffle Tickets, Rain Schedule, Church Services.....	15

HISTORY

New Jersey	19
Delaware Valley	19+21
Trenton	21 + 22
Princeton	22
Bucks County.....	23+25
Pennington, Hopewell, Lawrenceville.....	26
Trenton State College	27
50 New Jersey Firsts	28+29

FOOD AND HOUSING

Food Service, Dorms, Room Keys, Bathrooms, Linens, Check Out.....	31
Daily Menus	33

LOCAL FOOD SPECIALTIES

The Histories of Local Foods.....	37+38
Where to Taste.....	40+41

SPECIAL EVENTS

Friday - Sunday.....	43-45
----------------------	-------

WORKSHOPS

History	47
Photography	47
Touring	47
Bicycle Potpourri.....	48
Fitness and Nutrition.....	49
Technical	49
Education	50
Legislative Issues and Activism.....	50 + 51

POINTS OF INTEREST FOR THE "OFF" HOURS

Local Points of Interest	53-63
--------------------------------	-------

EXHIBITS

Exhibitors	64-65
------------------	-------

RIDES

Ride Descriptions	67-74
Ride Schedule By Time Of Departure	76+77
Ride Maps and Cue Sheets.....	83-172

MISCELLANEOUS

All Of The "Other"	173-176
--------------------------	---------



HISTORY OF BICYCLE USA/LEAGUE OF AMERICAN WHEELMAN

BICYCLE USA is a national membership organization of bicycle enthusiasts. Founded in 1880 as the League of American Wheelman (L.A.W.), the group has a long history of volunteerism, camaraderie, and political activity on behalf of cyclists.

Bicyclists in the 19th century fought for and won the cyclist's right to use the roads, sharing them with horse drawn vehicles. In the 1890's the L.A.W. established the Good Roads Movement, eventually drawing farmers and road-building interests into their alliance.

Today, cyclists are still concerned with defending their rights to the roads. In recent years, as a result of lobbying by BICYCLE USA members and affiliated clubs, a number of states have amended their laws to give bicyclists the rights and duties of vehicle operators.

In 1982 the League established a sister organization, the Bicyclists' Educational and Legal Foundation, which accepts tax-deductible donations to further the League's objectives.

In December 1983, the L.A.W. Board of Directors adopted a promotional plan that included BICYCLE USA as the organization's trade name. At the same time the board kept "League of American Wheelman" as the organization's legal name, to maintain a link with its historic past.

Among BICYCLE USA's members are several thousand volunteers who offer mutual assistance and/or work to further the club's objectives. About 1,200 members have signed up as Hospitality Homes, offering overnight sleeping space to fellow members who travel by bicycle. Volunteer touring information directors in most states offer routing assistance to their fellow members. Volunteer legislative advocates in many congressional districts and most state capitals work for cyclists' interests at the state and national level. Close to 500 affiliated bicycle clubs, which share BICYCLE USA's objectives, work on the local level, with weekly ride schedules, Effective Cycling classes, and legislative efforts.

HISTORY OF THE PRINCETON FREEWHEELERS

What does it take to start a touring bicycle club? First, it takes bikers; second, it takes an area which lends itself to biking; and last, but not least, it takes people to bring the bikers and biking area together. That is what happened when the Princeton Free Wheelers came on the scene. In any university town, such as Princeton, there are usually great numbers of bikers, whether the bicycle is used for going to classes or more serious riding. The bicycle is very apparent. As you will find out when you are enjoying the riding in the area of GEAR-Up Princeton '85, we have one of the best areas in the country for tour riding. We are in close proximity to either hills or flat land, as you wish. Our back roads are usually lightly travelled by motorists and there are many places to stop to buy food or attend special events, such as Apple Festivals. You can also browse through the numerous flea markets, or even check out the local wineries.

How do these three things come together? In our case, it was a chance meeting in a parking lot in Princeton. Two of the founders happened to meet and spent some time discussing their bikes, the area, and whether there were really enough touring bikers to start a club. Time went by, and the two again happened to meet while on a bike ride, and again discussed the possibility of forming a club. Now, the Club was on the way to becoming a reality.

First, the area was canvassed by means of flyers and announcements to see if there was any interest in forming the club. After getting positive responses, things started to move. Enough people were rounded up to fulfill the requirements to incorporate the Club. Of the five original officers, one did not even last until the second board meeting, another lasted about a year, and the remaining three have been working in the Club ever since. Our first board meetings were held at various restaurants in the area, which would not throw us out as soon as we had finished eating, or in someone's house. It was several months before we had an official membership meeting. We opened membership in the Club with the offer of "Charter Memberships" to get some up front money to at least be able to publish a ride schedule and rent a room for meetings. This offer lasted for one month and thirty-one people had enough confidence that the Club would get off the ground, that they plunked down their money. As it turned out, this was probably one of the best deals they every got in their life, since the Club has been growing every since. After about one year, we had approximately 100 members; and in our fourth year, we topped 350.

During our first year, we established the "Princeton Event." This was a far cry from



our "Fourth Princeton Bicycling Event", which was the largest single day biking event ever held in New Jersey, with 1,162 registrants. The first "Event" was rather by the seat of the pants; run from a parking lot, with a five gallon water cooler, which had to be filled at the sink in a nearby apartment. A telephone was hung out of the window of the same apartment for emergencies, and there were no restroom facilities to mention.

How things have changed! Since our second year, we have used the facilities of Palmer Stadium in Princeton for our "Event," which has an easily accessible location, restrooms, telephones and an enclosed area for food service.

From a one-page ride schedule, we have progressed to a four or five page newsletter, which contains not only the ride schedule, but items of interest, classified ads, and the names of sponsoring bike shops. Our able social director handles all of the details for the non-biking bonus activities. These include an annual picnic, a Holiday party in December, a Halloween party and our Awards dinner, with the Club picking up the tab for all of these occasions.

Basically, that's the story of the Princeton Free Wheelers. We are very honored to have been selected as your hosts and hostesses for GEAR-Up Princeton '85. Our Club members are very happy to be sharing their favorite rides with all who have come to this GEAR-Up Princeton '85. We hope you will go away with good thoughts about our Club and New Jersey.

THE GEAR-Up PATCH

The Princeton Free Wheelers, in keeping with the theme, "History Comes Alive at GEAR-Up Princeton '85", chose Nassau Hall as the main object of the patch. Built in 1756, this famous Georgian-style landmark is located on the campus of Princeton University. Throughout history, Nassau Hall served the United States as well as the college. During the Revolutionary War, it was used as a barracks and hospital for both British and Colonial troops. In 1783, the Continental Congress met there and drafted the United States Constitution while Princeton was still the capital of the country. Nassau Hall now houses administrative offices for the University.

Ride Descriptions



#1 TRAINING FOR FLIGHT (8.2 miles)

6:30 a.m. and 11:00 a.m. Saturday and Sunday; 10:30 a.m. Monday
Flat

This is the pre-breakfast ride for GEAR-Up, or your first-time-out ride, or your "add a few more miles" ride; something for everyone. The ride takes you through Ewing Township over to Mercer County Airport, then into West Trenton (not to be confused with Trenton). Pass the Marie Katzenbach School for the Deaf and the central office of the New Jersey Department of Transportation. Flat terrain.

POINTS OF INTEREST

Mercer Co. Airport - Use Scotch Rd. (Rt. 611) entrance.
Marie Katzenbach School for the Deaf — Rt. 579 (Sullivan Way & Lower Ferry Rd.)

#2 AIRPORT, CANAL AND CREEK RIDE (16 miles)

10:45 a.m. Saturday and Sunday
10:00 a.m. Monday
Flat

This is our shortest ride going to the Delaware River. Some of the nicest scenery in the entire county can be viewed on this ride. After passing through Mercer County Airport and West Trenton (not to be confused with the City of Trenton) you will arrive at the banks of the Delaware and Rantan Canal. In its heyday it did as much business as the Erie Canal. After riding along the canal and Delaware River, you will reach Jacobs Creek. The road you will be on is one of the few roads leading away from the river that does not have any hills. The scenery is breath-taking. Flat terrain.

POINTS OF INTEREST

Mercer Co. Airport D&R
Canal River Rd.

#3 TIME MARCHES BY (22 miles)

10:30 a.m. Saturday and Sunday 9:30 a.m. Monday Flat to Rolling

Take a step back in time. The year was 1776 and the Americans were losing to the British. Washington's troops surprised the British by crossing the Delaware on Christmas Eve. This ride will take you to the area which is believed to be the scene of the turning point of the Revolutionary War, Washington's Crossing of the Delaware River.

There are visitors' centers on both sides of the river. The N.J. center has an electrified map with a narrative of the Ten Crucial Days. The Pa. center has a painting of "Washington Crossing the Delaware". There are other buildings to see on both sides. The parks on each side are operated as State Parks and will make a memorable trip even if you do not stop anywhere.

You will also be passing Princeton Free Wheelers member Hank Kirschman's antique clock shop in the village of Titusville. His shop is the noisiest around — the clocks never stop to rest. It is also the only shop to speak of in this village. So do not miss this opportunity to refill your water bottle and rest your watch. Flat to rolling terrain.

POINTS OF INTEREST

Washington's Crossing State Park (both states - Rt. 546 or Rt. 532) Hirschman Antique Restoration (serious shoppers only, please).
River Dr., Titusville

#4 SCHOOL DAYS QUARTER CENTURY (25 miles)

10:00 a.m. Saturday and Sunday
9:00 a.m. Monday
Flat

This ride is for the person who wants to relive the past, or the part he/she would have liked. It goes past two prep schools, Pennington Prep and Lawrenceville Prep. Mercer County has at least six prep schools within its borders and these are two of the closest to the Trenton State College. Lawrenceville Prep was reputed to be the scene of J.D. Salinger's "Catcher in the Rye." While in prep school, or any high school, many of you took the S.A.T.s This ride will go through the campus-like setting of the Educational Testing Service (E.T.S.), where the S.A.T.s are prepared and scored. Across the street from the Lawrence Prep is a pizzeria that serves vegetarian pizza (three toppings to choose from) on whole wheat crust. The terrain is mostly flat with a few small hills.

POINTS OF INTEREST

Pennington Prep., W. Delaware Ave.,
Pennington
E.T.S., Rosedale & Carter Rds., Lawrence
Twp.
Johnson Estate, Provinceline Rd.,
Princeton Twp.
Lawrenceville Prep., Rt. 206, Lawrenceville

#5 FAMILY RIDE TO THE NATURE TRAIL & ZOO (25 miles)

10:45 a.m. Saturday and Sunday Rolling

This year's GEAR-Up might be the first GEAR to host a family ride. You do not need children to come along. Our leaders, Mel and Barbara Kornbluh, are experienced at riding with a large number of youngsters, and have hosted two Family Cycling Weekends (overnight).

They will be taking you to a nature trail on the property of the Stony Brook-Millstone Watersheds Association, an environmental action group serving the interests of nearby areas. Bring your walking shoes.



The ride will also go to Pennytown Village, a shopping area which has an outdoor zoo for the youngsters while the parents are shopping. The Stage Depot is a favorite for its good food at low prices. Rolling terrain.

POINTS OF INTEREST

Stony Brook-Millstone Watersheds Ass.
Nature Preserve, Wargo Rd.,
Hopewell Township Zoo (Unnamed)
Pennytown Shopping
Village, Rt. 31, Hopewell Twp.

#6 INVASION FROM MARS (30 miles)

10:30 a.m. Saturday and Sunday Flat

This is a unique ride indeed. How many GEAR rides do you know that have as a destination the site where Martian's invaded our planet? Grover's Mill, was the site of the invasion broadcasted over the radio by Orson Wells in "War of the Worlds." Find out what the Martians saw when they landed on our planet. (Grover's Mill has not changed much.)

On the way home, stop and visit Tamarack Farms, home of the Castle, where you can see the masterpiece close-up. There is no admission charge. The terrain is flat (except for one hill coming into Princeton).

POINTS OF INTEREST

Gravers Mill, Cranbury Rd., Gravers Mill
Parry Castle, Bear Brook Rd., W. Windsor
Twp.

#7 TOUR OF THE STATE

CAPITAL COMPLEX (31 miles)

9:45 a.m. Saturday and Sunday Flat to
Rolling

No bike rally in this area could be complete without a chance to see the State Capital Complex. In addition to the State of-

fices, there are other attractions nearby. These include the Planetarium, Art Museum, the Old Barracks, War Memorial Building, and the William Trent House. There are guided tours available for the Old Barracks and Trent House.

Besides the tour, the Trent House folks have arranged to provide us with a luncheon for \$5.00 (tour is \$.50) for the first fifty **pre-registrants**. This luncheon is for Saturday only; tours can be made Sunday as well.

Most of the ride will be near the Delaware River. Pass through Yardley, Pa., with its gristmill used for specialty shops. Also, see Washington Crossing State Park. The terrain is flat to rolling.

POINTS OF INTEREST

Mercer Co. Airport
N.J. Planetarium & Museum, W. State St. State
House, State Street Treasury Dept., W. State St.
Old Barracks, Barrack St., tour available War
Memorial Building Labor Building
Criminal Justice Complex, Market St. Trent
House, Market Street, tpuir Pennsylvania
Canal, Rt. 32 Washington Crossing State
Park (both sides)

#8 PRINCETON P.H.D. (Pretty Hills & Dales) (32 miles)

10:15 a.m. Saturday and Sunday
9:00 a.m. Monday
Rolling

Have you always wanted to get a P.H.D. ..at Princeton... in one day? Then this ride is for you. We will go to Princeton, and pass through the campuses of four institutions of higher learning: Princeton University, Princeton Theological Seminary, Westminster Choir College, and the Institute for Advanced Study. You will be near downtown to go shopping or eating at any number of places.

The terrain is rolling; you definitely will work for your P.H.D.

POINTS OF INTEREST

Einstein's House, Mercer Street
Institute for Advanced Study,
off Olden Lane Princeton
Theological Seminary,
College Rd.
McCarter Theater, University Place Princeton
University, off Nassau St. Westminster Choir
College, Hamilton &
Chestnut St. Westland (Cleveland's house)
Hodge &
Bayard St.

#9 SOURLAND MOUNTAIN GRAND SLAM (40 miles)

10:00 a.m. Saturday and Sunday 8:30
a.m. Monday
Hilly

About ten miles north of Trenton State are the Sourland Mountains. This mountain range extends half-way across the state from near the Delaware River Valley to the Raritan River Valley. Until the last two years there has been virtually no development in this area, so close to the urban corridor. There are almost no food stores in this stretch of land. The ride comes within a mile of Charles Lindbergh's home — the scene of his child's kidnapping. For those who appreciate hills, this ride has them. Four, to

be exact. This is "the hilliest ride offered under 60 miles.

#10 TIPPECANOE AND TYLER TOO STATE PARK (41 miles or 26 opt. start)

9:30 a.m. Saturday and Sunday Flat to
Rolling

If former Presidents Harrison ("Tip-pecanoe") and Tyler were alive today they would urge everyone to visit the India Walk Farmers' Market and Tyler State Park both in Bucks County, Pa. Bucks County has a charm hard to match with many 18th Century stone houses dotting the landscape. Pick up lunch at the Farmers' Market, then head for shady Tyler State Park with its fine set of bicycle paths over rolling terrain. When you leave the park, stop at Codnoe's Restaurant (1/2 mile off route) for the best ice cream in Bucks County. Three separate facilities at the same site sell it. The terrain is flat to rolling.

POINTS OF INTEREST

Washington Crossing State Park Indian Walk
Farmers' Market, Rt. 413,
Wrightstown Friends Meeting House,
Rt. 413,
Wrightstown Tyler State Park, Rt. 413, Bypass
Newtown

#11 WASHINGTON SLEPT HERE (45 miles)

9:45 a.m. Saturday and Sunday Flat to
Rolling

This sign might be seen more often in New Jersey than in any other state. One does not have to roam far to find one. When Washington was writing his farewell address to his troops, he stayed at Rocking-ham, near Rocky Hill. The home is now open to the public.

The ride will take you through Princeton and Hopewell townships on rolling terrain. Rockingham is located at the top of a hill which is 1/2 of a mile long. After leaving Rockingham, you will return down a longer hill with a scenic view of the valley below. You will have a chance to pedal along the Delaware and Raritan Canal. The terrain from there to the college is flat to rolling.

POINTS OF INTEREST

Herrontown Woods Arboretum,
Snowden Lane, Princeton Twp.
Rockingham, Rt. 518 E. of Rocky Hill
D & R Canal, Canal Rd., Criggstown
Opie's Mill, Dead Tree Rd.,
Montgomery Twp.

**#12 TOO MUCH PARTYING AND
TOO MUCH PEDALING (45 miles or
26 opt. start)**

9:15 a.m. Saturday and Sunday Flat to
Rolling

No GEAR would be complete without a winery ride. However, the GEAR is different from all of the others because there are two wineries, and since they are only 4.7 miles apart, they are on the same ride! They are the Buckingham Valley Winery and the Bucks Country Vineyard. We're sure you will enjoy the scenery of Central Bucks County, Pa. as well as the wine. If that is not enough for you, you may wish to make a one mile (round-trip) detour to visit Peddler's Village. This specialty shopping area is host to many interesting shops and places to eat. Bring your panniers to carry home merchandise from the Village or wine from either winery. For those who feel that 46 miles plus two wine stops is too much for one day, you may start at Washington Crossing and pedal only 26 miles. Flat to rolling terrain.

POINTS OF INTEREST

Washington Crossing State Park Buckingham
Valley Winery, Rt. 413,

Buckingham Twp., Pa. Peddlers Village, Rt. 202
& Street Rd.,

Lahaska, Pa. Bucks Country Vineyard, Rt. 202
btwn.

Lahaska & New Hope

#13 CRANBURY SAUCE (48 miles)

9:30 a.m. Saturday and Sunday
8:00 a.m. Monday
Flat

Cranbury is one of the most popular places in New Jersey to bicycle to or from. It has many homes that date from the 18th or 19th centuries. An article in New Jersey Monthly Magazine rated it one of the three nicest towns in the state. It was once stagecoach stop along the King Georges Road. The name comes from the word Cranborough.

On the way home, stop and visit Tamarack Farms, home of the estate, where you can see the masterpiece close-up. There is no admission charge. The terrain is as smooth as cranberry sauce except for the hill coming into Princeton.

POINTS OF INTEREST

E.T.S., Rosedale & Carter Rds.,

Lawrence Twp.

Gravers Mill, Cranbury Rd., Grovers Mill

Cranbury Museum, near Main St.,

Parry Castle, Bear Brook Rd., W. Windsor

**#14 LAST COVERED BRIDGE TOUR (53
miles or 22 opt. start)**

9:00 a.m. Saturday and Sunday Rolling

The southern Hunterdon County cou-tryside awaits you with open arms. Best of all, there is a covered bridge on this ride. It the only one in the state. After the covered bridge, go through Bulls Island State Park. along the Delaware River. You can go swim- ming here or watch people jump off the pedestrian bridge (into the water!). At Lum- berville, Pa., is a popular general store that still uses a hand operated cash register Some of the "general" items sold are Hawaiian potato chips, natural ice cream sandwiches and huge hot pretzels. The te rain is rolling but with several flat miles. The 22-mile route leaves from Lambertville, N.J

POINTS OF INTEREST

Green Sergeants Covered Bridge, Rosemont-
Ringoos Rd. Bowman's Tower Thompson-Neely
House Washington Crossing State Park

**#15 F.D.R. NEVER SLEPT HERE (54
miles)**

9:15 a.m. Saturday and
Sunday Flat

Roosevelt, N.J. is a community that was built during the 1930's by unemployed garment workers trying to start a new life away from New York City. It was originally named Jersey Homesteads. Later, many Jews who were fleeing the Holocaust settled here. It was founded as an agricultural commune, but has more recently turned into an artists' colony. Among the many artists making their home here was Ben Shahn. In the center of town is a park with a bust of FDR. After leaving Roosevelt, pedal through the Assunpink Wildlife Management Area, where hardly a car may be seen or heard. The ride travels over flat terrain except for that one bad hill into Princeton.

POINTS OF INTEREST

E.T.S., Rosedale & Carter Rds.,

Lawrence Twp. Roosevelt

sculpture, Rt. 571 opposite

Post Office in park

**#16 DOYLESTOWN DIPSY-
DOODLE DANDY (55 miles or 38
opt. start)**

9:00 a.m. Saturday and Sunday Rolling

Doylestown, Pa. is a popular destination for Princeton Freewheeler rides. It is the county seat of Bucks County. It used to be a stagecoach stop on the road from Philadelphia to Easton, Pa., in colonial days. There are still many old homes standing. Also standing are the Mercer Museum, Fonthill Castle and Moravian Tile Works. The museum has a display of higherwheelers and other machinery. The Castle is where Henry Mercer lived. No two of its forty rooms are shaped alike. Mercer's tiles were made at the tile works. Before reaching Doylestown (near Pineville) you will pass a Lapidary Museum.

**#17 MEETING UP WITH THE
YELLOW MEETING HOUSE (60 miles)**

8:30 a.m. Saturday and Sunday
Rolling

This part of New Jersey and Bucks County, Pa. has many Friends Meeting Houses. The ride will go to Crosswicks, past one such house, and continue onward into the horse country of Monmouth County, to a Baptist Meeting House built in 1740. Crosswicks has many 18th & 19th Century homes. Other places visited include Cream Ridge and the Assumpink Wildlife Management Area. The ride passes through some of the hilliest terrain south of Princeton, but is best described as rolling.

POINTS OF INTEREST

Friends Meeting House, Church Street,

Crosswicks Yellow Meeting House,
Meeting House

Rd., near Clarksburg

#18 HAPPY TRAILS TO YOU (68 miles)

8:45 a.m. Saturday and Sunday
Rolling

Roy Rogers and Dale Evans are envious of all of you here at CEAR-Up Princeton '85. You will have the opportunity to retrace history as well as experience the modern trend. First, you will head to Mt. Airy to pick up the Old York Road, a stagecoach route extending from Philadelphia to Elizabeth. After reaching Raritan, just before Somerville, you will pick up the East Coast Bicycle Trail. We follow ECBT through the Raritan River and Amwell Valleys before returning to Trenton State College. On either trail, on both sides of the Raritan River, you will pass through the Doris

Duke Estate. Doris Duke was a member of the family that founded Duke University. The terrain is rolling.

POINTS OF INTEREST

Stony Brook-Milstone Watershed Assoc.
Nature Preserve

#19 THE FRENCH CONNECTION (73 miles)

8:15 a.m. Saturday and Sunday **Hilly**

This ride **is for the** covered bridge aficionado. There **are** seven on the route. Some may be skipped though, since they require a U-turn after passing through them. The ride goes through Bucks and Hunterdon Counties and crosses the Delaware at Frenchtown. For those who want a hilly ride, this one should be to your liking. After most covered bridges, there are good climbs. Half of this ride goes through deeply wooded areas with creeks nearby.

POINTS OF INTEREST

7 covered bridges Washington Crossing State Park

#20 RINGING ROCKS & WINDMILL MUSEUM TOUR (74/84 miles or 43/53 opt. start)

8:30 a.m. Saturday and Sunday Flat to Moderately Hilly

Everyone have their hammers ready? Then we're all set to strike on Ringing Rocks State Park. The park is full of rocks which, when struck with a hammer, produce a ringing noise. This park is in upper Bucks County, Pa. Not far away, above Milford, N.J., lived an enthusiastic man who travelled back and forth to Holland so that he could build an authentic windmill. When the windmill was completed, he opened it as a museum (admission charge). Appropriately enough, the site is in Holland Township.

This ride takes in large stretches of flat terrain along the Delaware, but, since both points of interest are located two miles from the river, expect hills.

You may visit either one or both sites. You may leave from Lambertville, N.J., and shorten the trip to 44/54 miles.

POINTS OF INTEREST

Bulls Island State Park, Rt. 29

N. of Stockton Windmill Museum Adamic Hill Rd.,

Holland Twp. Ringing Rocks State Park, Ringing Rocks

Rd., Bridgeton Twp. Washington Crossing State Park

#21 THE ELEPHANT RIDE (84 miles)

8:15 a.m. Saturday and Sunday
Hilly

There is an animal tendency in every bike ride. If you think you are an elephant, then this ride is for you. The ride goes to Elephant*, near Lake Nockamixon, Bucks County, Pa. It crosses Jericho Mountain, goes through Ralph Stover State Park, past a spectacular waterfall and then to the Lake itself. On the way back, pedal through Peace Valley Park, Doylestown, and stop later on at the Indian Walk Farmer's Market. Obviously, hilly terrain is to be expected.

*The only indication that this ride goes to Elephant is a very old building called the Elephant Hotel.

POINTS OF INTEREST

Washington Crossing State Park
Van Sandt Covered Bridge Ralph Stover St. Park, outside of

Pt. Pleasant, Pa. Lake Nockamixon, Rt. 563 off Rt. 313

beyond Dublin Peace Valley Park, between Doylestown &

Dublin west of Rt. 313 Mercer Museum, E. Ashland St.,

Doylestown Our Lady of Czestechowa National Shrine,

Ferry Rd., off Rt. 313 past Doylestown Indian Walk Farmer's Market, Rt. 413, Wrightstown

#22 LAKE & SWAMP CENTURY (105 miles)

8:00 a.m. Saturday and Sunday Flat

Every year at GEAR, hundreds of bicyclists pursue their search for the ultimate flat century. Look no further than CEAR-Princeton '85: New Jersey's got it. This ride goes through swamp or swamp-like areas, past a reservoir and a lake, including the Assunpink Wildlife Management Area, Turkey Swamp, Manasquan River Reservoir, Lake Carasaljo and Colliers Mills Wildlife Management Area. You will ride through Lakewood, formerly a very popular Jewish resort town. It features Lake Carasaljo (public beach - bring your trunks) and Georgian Court College. The college, with its splendid architecture is a feast for the eyes. Return to the college through Cross-wicks, an 18th Century Quaker settlement. Needless to say, the terrain is flat.

POINTS OF INTEREST

Georgian Court College, Lakewood Turkey Swamp State Wildlife Management Park

#23 HOPEWELL-HUNTERDON HOT AND HILLY HUNDRED (108 miles)

8:00 a.m. Saturday and Sunday Hilly

Some like it hot. Some like it hilly. People from urban New Jersey come out by the hundreds to see the charm of Hunterdon County. Combine all of those features and you have a ride that will please everyone! If you are not pleased, at least you have been warned! This ride will pass through Lambertville, Locktown, Baptistown (where the general store has been open everyday for over thirty years), and Pittstown before reaching Clinton. Clinton has an Art Museum in an old mill overlooking a water-falls, and a quaint main street. Head over to High Bridge and to the Round Valley Reservoir & State Park. Take time out to view the scenery from the top, or pedal into the beach area (bring a bathing suit). Either way, you will feel like you are in Vermont. Return to the college via Flemington, site of the Lindbergh trial. The climb over the Sourlands still awaits you. If you are successful, you will have earned our admiration. Nothing but hills on this ride!

POINTS OF INTEREST

Green Sergeants Covered Bridge Hunterdon Arts & Craft Center,

Main St., Clinton

Round Valley St. Park, Rt. 629 near Jet. < 1-78 & N.J. 31, Lebanon or Clinton Twp. Turntable Jet., Flemington Liberty Village, Flemington Hunterdon County Courthouse, Flemington

#24 DISCOVERING COLUMBUS & BORDENTOWN (32 miles)

11:00 a.m. from Allentown Saturday and Sunday Flat

Ride through the farm country of northern Burlington County. This ride probably has the highest occurrence of general stores of any ride at GEAR Princeton. Pedal through Crosswicks, a Quaker community with 18th and 19th century homes still standing. View a home with a date of 1740 etched in stone. Also go to Bordentown, past Clara Barton's (founder of the American Red Cross) school house.

There is even an ice cream factory in Bordentown, open to the public, with many flavors of Haagen-Daaz Ice Cream. To find out what is in Columbus, "discover" it for yourself. One word of caution, though: the terrain is flat.

POINTS OF INTEREST

Discovering Columbus
Friends Meeting House, Church St.,
Crosswicks Clara Barton School House,
Crosswicks St.,
Bordentown

#25 LINCOLN WAS HERE, TOO (35 miles) (Russian Roulette)

10:30 a.m. from Allentown
Saturday and Sunday -lat to
Rolling

This ride is so interesting that it has two titles. Pedal down Province Line Road toward New Egypt. The name of the road refers to colonial days when there were separate provinces of West Jersey and East Jersey and this road was the boundary line, today, it is a county boundary.

In New Egypt, stop at Tootie's Diner. This is a favorite place of the Princeton Free-wheelers for good food at bargain prices, Tootie loves bicyclists. Pass Stanley Dancer's thoroughbred farm. Ride into Cassville with its Russian-Orthodox resort (Rova Farms) and two Russian-Orthodox churches. Pass by the Yellow (Baptist) Meeting House built in 1740. Lastly, visit Salter's Gristmill in Imlaystown. Mordicaai Lincoln, great grandfather of Abe, worked here. The terrain is "flat to rolling. We start in Allentown.

POINTS OF INTEREST

Stanley Dancer's farm Magnolia Ave.
after New Egypt Russian Orthodox
Churches, Rt. 571,
Cassville
Yellow Meeting House, Meeting
House Rd., near Clarksburg Salter's
Gristmill, Imlaystown

#26 MONMOUTH BATTLEFIELD TOUR (46 miles)

9:30 a.m. from Allentown
Saturday and Sunday Flat to
Rolling

The Battle of Monmouth is famous for bringing Molly Pitcher into the history pages. The area that the battle was fought on is preserved as a State Park. The visitors' center has exhibits including an electronic map with speaker displaying the movements of the troops. Nearby is Battlefield Orchards, open all year, with many fine products. After that, pedal to Englishtown, home of an auto and motorcycle raceway, an active BMX track and the largest outdoor flea market in New Jersey. Between English-town and Perrineville, you will be in the horse-raising country. Near the start of the ride, in Imlaystown, you will pass Salter's

gristmill. Mordicaai Lincoln, Abe's great-grandfather worked here. The terrain is flat to rolling. We start in Allentown.

POINTS OF INTEREST

Salter's Gristmill
Battlefield State Park, Rt. 33 (old)
before Freehold Raceway Circle.

#27 HIGH-WHEELER FACTORY RIDE (47 miles)

10:00 a.m. from Allentown Saturday and
Sunday Flat

One item in the history of New Jersey that few people are aware of is that high-wheel bicycles were manufactured here in a town in Burlington County named Smithville. The Smithville Mansion now has a display of high-wheelers as well as other exhibits. (Open Sunday only). A tour through rural northern Burlington County is certainly worth the time spent. In fact, a high-wheeler could make the trip today, comfortably. Pass through Crosswicks, an early Quaker settlement. Pass by a stone house with the date "1740" etched in. Pedal through Columbus. On the way back, pass through Arney's Mount, probably the highest point in the county (250 feet elevation). Whether you use a high-wheeler or not, flat terrain is in style on this ride. We start in Allentown.

POINTS OF INTEREST

Friends Meeting House, Church St.,
Crosswicks Smithville Mansion,
Jacksonville-Smithville
Rd., E. of Mt. Holly Friends Meeting
House, Arney's Mount
Rd., Arneys Mt.

#28 PRINCETON HISTORICAL TOUR (14 miles) Rolling

10:30 a.m. from Princeton
Saturday, Sunday and Monday

Many places and people provide our home base with the image that it has today. This ride will attempt to cover some of the sites. Drumthwacket is the Governor's Mansion. The Hun School is a well-known private school. You will see a Quaker Meeting House. Stop for a breather at the Princeton Battlefield. You will see the Institute for Advanced Study and Princeton Theological Seminary. The ride will pass the homes of former Presidents Woodrow Wilson and Grover Cleveland, as well as Albert Einstein. The Stone Barracks is the oldest home in Princeton. Morven, Richard Stockton's residence, also dates back to the 18th century. No trip through town can be complete without riding past Nassau Hall,

where the capital of our nation was for a brief period. And, if you have had enough history, there's always Thomas' Sweet Shop. Rolling terrain awaits you on this ride starting in Princeton.

POINTS OF INTEREST

DRUMTHWACKET, Stockton St., Rt. 206
Hun School, Winant Rd. Princeton Battlefield,
Mercer Rd. Princeton Theological Seminary
Institute for Advanced Study Einstein's Home,
Mercer St. Stone Barracks, Edgehill Rd.

MORVEN, Stockton St.. **Special open house
for GEAR participants.**

Nassau Hall, Princeton Univ.
McCarter Theatre
Cleveland's home(Westland)
Hodge & Bayard
Wilson's home, Cleveland Lane

#29 HISTORICAL FARM TOUR (14 miles)

9:30 a.m. from Washington Crossing
Saturday and Sunday
Flat

Come out and see how farming activities were performed years ago at the Howell Living Historical Farm, between Washington Crossing and Lambertville. Every weekend during the summer there are different activities taking place. This ride leaves from Washington Crossing. After spending time at the farm (free admission, open Wed.-Sun., opens 1 p.m. on Sunday), head for Lambertville and New Hope. New Hope is a popular tourist attraction. There are many places to shop, a steam train ride and a barge canal ride. Leaving New Hope, you will pass Bowman's Tower, a lookout point during the Revolution. Closer to the road is the Thompson-Neely House of Decision, where Washington decided to cross the Delaware and attack the British. You may also wander through Washington Crossing State Park. Believe it or not, you will pass a ski slope near the Howell Farm. Much of the ride is flat. This ride starts at Washington Crossing State Park.

POINTS OF INTEREST

Howell Living Historical Farm, Valley Rd.,
Hopewell Twp.
Bowman's Tower & Thompson-Neely House
Washington Crossing State Park

#30 FLEMINGTON STEAM TRAIN EXCURSION (31 or 36 miles)



10:00 a.m. from Lambertville Saturday and Sunday
Rolling

Everyone hop on board at Lambertville to ride to Flemington, the county seat of Hunterdon County. This ride will go past the courthouse where the Lindbergh trial was held. The tour in town includes Liberty Village, which has many specialty shops. After you visit the Flemington Fur Co. to purchase your mink coat, go over to Turntable Junction, home

of the Black River & Western Railroad. At this point, you may decide not to bike up the one steep hill on the ride, but to take the train back to Ringoes. Bikes are allowed on board. Some trains will travel back to Lambertville. If you missed the train, just use your cue sheet and you will return to where you started faster than those who chose the easy way out of town. The terrain from Lambertville to Flemington is rolling, except for the train tracks.

POINTS OF INTEREST

Flemington & The Steam Train Excursion
Turntable Junction, (steam train)
Flemington
Liberty Village, Flemington Hunterdon County
Courthouse,
Flemington



TRENTON STATE COLLEGE EXIT ROUTES

EXIT ROUTE "A" - DELAWARE RIVER GETAWAY

5 MILES

CUMU- LATIVE	POINT TO POINT	TURN	ONTO	COMMENTS
USE ROUTE 31 EXIT FROM CAMPUS				
0.0	0.0	S	Rt. 31 onto Carlton Avenue	
0.5	0.5	S	Lower Ferry Road	
1.0	0.5	R	Scotch Road (T) (Rt. 611)	
3.1	2.1	L	Nursery Road (Rt. 647)	Just past 1-95 interchange
4.3	1.2	R	Mountainview Road	
4.7	0.4	R	Bear Tavern Road (Rt. 579)	

EXIT ROUTE "B" – ROCKTOWN

10 MILES

CUMU- LATIVE	POINT TO POINT	TURN	ONTO	COMMENTS
USE ROUTE 31 EXIT FROM CAMPUS				
0.0	0.0	S	Rt. 31 onto Carlton Avenue	
0.5	0.5	R	Lower Ferry Road	
1.0	0.5	S	Upper Ferry Road (Rt. 636) Becomes Reed Road	
3.3	2.3	L	Washington Crossing-Pennington Road (Rt. 546)	
3.6	0.3	L	Dublin Road	
4.9	1.3	L	Pennington-Titusville Road (T)	
5.5	0.6	R	Scotch Road	
5.9	0.4	L	Pennington-Harbourton Road (Rt. 623)	
7.9	2.0	R	Rt. 579	
9.1	1.2	L	Harbourton-Mt. Airy Road	
10.3	1.2	S	Rt. 518 (Now on Rt. 601)	Water pump will be at church on right.

EXIT ROUTE "C" - FEDERAL CITY

4 MILES

CUMU- LATIVE	POINT TO POINT	TURN	ONTO	COMMENTS
		L	USE GREEN LANE EXIT FROM CAMPUS	
0.7	0.7	L	Ewingville Road (Rt. 636)	
1.3	0.6	R	Federal City Road	CAUTION! 1-295 Ramps
3.5	2.2	L	Lawrenceville-Pennington Road (Rt. 546)	CAUTION!
3.9	0.4	R	Federal City Road	

AUTO ROUTES TO VARIOUS STARTING LOCATIONS

CUMU- LATIVE	POINT TO POINT	TURN	ONTO	COMMENTS
TRENTON STATE TO PRINCETON (10.5 MI)				
0.0	0.0	R	Rt. 31 exit	
1.1	1.1	R	Bull Run Rd. (Sign to Rt. 1-295 South-before overpass)	
2.0	0.9	L	Federal City Road (T)	
2.5	0.5	R	Rt. 1-295 South	
3.5	1.0	R	Rt. U.S. 206 North Exit 69-2nd ramp)	
9.5	6.0	L	Rt. U.S. 206 North (At Princeton Borough Hall)	
10.5	1.0	R	Jughandle to Mountain Avenue	
10.5	0.0	QR	Community Park North Parking Lot, Princeton Township	
PRINCETON TO TRENTON STATE (10.5 MI.)				
0.0	0.0	L	Mountain Avenue	
0.0	0.0	R	Rt. U.S. 206 South	
1.0	1.0	R	Rt. U.S. 206 South	
7.0	6.0	R	Rt. 1-295 North to 1-95 South	
9.0	2.0	R	Rt. 31 South (Exit 4) Ewing. Turn left at traffic light. (T)	
10.5	1.5	L	Trenton State College (2nd traffic light)	Return to campus.
TRENTON TO ALLENTOWN (19 MI.)				
0.0	0.0	R	Rt. 31 exit	
1.1	1.1	R	Bull Run Rd. (Sign to Rt. 1-295 South-before overpass)	
2.0	0.9	L	Federal City Road (T)	
2.5	0.5	R	1-295 South	
9.5	7.0	R	Sloan Rd. East-Exit 65 (2nd off ramp)	
10.0	0.5	R	Quakerbridge Rd. (1st traffic light)	
11.0	1.1	L	Rt. 33 (2nd traffic light)	
14.6	3.5	BR	Rt. 526 (Sign to Allentown)	
14.9	0.3	S	Rt. U.S. 130	
18.3	3.4	R	S. Main St. (T) (Rt. 524/539)	
18.8	0.5	L	High St. (Rt. 539) 1st left after lake.	
19.0	0.2	R	Allentown Elementary School Parking Lot. (2nd. Lot)	
ALLENTOWN TO TRENTON STATE (18 MI)				
0.0	0.0	L	High Street (Rt. 539)	
0.2	0.2	R	S. Main Street (Rt. 524-539) (T)	
0.7	0.5	L	Church Street (Rt. 526)	
4.1	3.4	S	Rt. U.S. 130	
4.4	0.3	L	Rt. 33	
7.9	3.5	R	Quakerbridge Road (Rt. .533)	
9.0	1.1	L	Sloan Road	
9.5	0.5	R	1-295 North	
16.5	7.0	R	Rt. 31 South (Exit 4), Ewing. Turn left at traffic light. (T)	
18.0	1.5	L	Trenton State College (2nd traffic light)	Return to campus.

AUTO ROUTES TO VARIOUS STARTING LOCATIONS

CUMU- LATIVE	POINT TO POINT	TURN	ONTO	COMMENTS
<u>TRENTON STATE TO WASHINGTON CROSSING & LAMBERTVILLE (8 & 16 MI.)</u>				
0.0	0.0	R	Rt. 31 exit	
1.5	1.5	R	1-95 South (Sign to Pennsylvania)	
5.5	4.0	R	Rt. 29 North (Exit 1 - Sign to Lambertville)	CAUTION! Cross Ramps
FOR WASHINGTON CROSSING				
7.8	2.3	L	First Traffic Light (Sign to Newtown)	
7.9	0.1	QR	River Drive (UM)	
7.9	0.0	QR	Washington Crossing Parking Lot (If lot full, park on PA. side 1/2 mile past Rt. 32 on Rt. 532 in State Park.)	
FOR LAMBERTVILLE				
7.8	2.3	S	Rt. 546 (Traffic Light)	
8.9	1.1	S	Church Street (Traffic Light)	
14.9	6.0	L	Bridge St. (Rt. 179)	
15.0	0.1	QR	N. Main St. (Rt. 29 North)	
15.8	0.8	L	Cherry Lane	
15.9	0.1	L	I.G.A. Parking Lot	
<u>LAMBERTVILLE & WASHINGTON CROSSING TO TRENTON STATE</u>				
0.0	0.0	R	Cherry Lane	
0.1	0.1	R	N. Main St. (Rt. 29 South)	
0.9	0.8	S	Bridge Street (Rt. 179)	
7.2	6.3	S	Church Street	
8.3	1.1	S	Rt. 546 (Washington Crossing)	
<u>WASHINGTON CROSSING TO TRENTON STATE START HERE!</u>				
(Leave parking lot, go to left and make another left to traffic light. Turn right on Rt. 29 South and continue below.)				
10.8	2.5	BR	Upper River Rd. (Follow signs to 1-95 North)	
11.3	0.5	L	1-95 North (Sign to Pennington)	
15.3	4.0	R	Rt. 31 South (Exit 4) (Sign to Ewing)	
16.8	1.5	L	Trenton State College (2nd. Traffic Light)	Return to campus

BICYCLE ROUTES TO ALLENTOWN

CUMU- LATIVE	POINT TO POINT	TURN	ONTO	COMMENTS
0.0	0.0	R	Exit Rt. 31 North	
0.1	0.1	R	Lake Blvd.	
0.4	0.3	L	Linwood Ave.	
0.5	0.1	R	Ewingville Rd. (Rt. 636) (T)	
0.6	0.1	L	Federal City Rd.	CAUTION! 1-295 Ramps
1.9	1.3	R	Denow Rd.	
3.2	1.3	R	Franklin Corner Rd. (Rt. 546) (T)	Food Stop
3.3	0.1	S	Rt. U.S. 206	
4.3	1.0	S	Princeton Pike (Rt. 583)	
5.1	0.8	S	Rt. U.S. #1 - Now on Bakers' Basin Rd.	
6.0	0.9	BR	Young's Rd. (Just after 1-295 underpass)	
7.0	1.0	S	Quakerbridge Rd. (Rt. 533)	
7.4	0.4	BR	Hughes Dr. (T)	
8.5	1.1	S	Edinburg Rd. (Rt. 535)	
9.6	1.1	R	Mercer St. (T)	
10.0	0.4	L	Nottingham Way (Rt. 618)	Food Stop
11.0	1.0	R	George Dye Rd.	Food Stop
11.1	0.1	S	Rt. 33	
12.4	1.4	L	Klockner Rd. (T)	
12.6	0.2	S	Kuser Rd.	
13.5	0.9	S	Rt. U.S. 130	CAUTION!
13.8	0.3	L	Edgebrook Rd.	
16.7	2.9	R	Church St. (Rt. 526) (T)	
17.4	0.7		S. Main St. (Rt. 524/539) (T)	
17.9	0.5	L	High St. (Rt. 539)	
18.1	0.2	R	Allentown Elementary School Parking Lot (2nd. Lot)	
<u>ALLENTOWN TO TRENTON STATE COLLEGE</u>				
0.0	0.0	L	High St. (Rt. 539)	
0.2	0.2	R	S. Main St. (Rt. 524-539) (T)	
0.7	0.5	L	Church St. (Rt. 526)	
1.4	0.7	BL	Circle Dr. (Becomes Edgebrook Dr.)	
4.3	2.9	R	Crosswicks-Hamilton Sq. Rd. (T)	
4.6	0.3	S	Rt. U.S. 130	CAUTION!
5.5	0.9	S	Kuser Rd.	
5.7	0.2	BR	George Dye Rd.	
7.0	1.3	S	Rt. 33	Food Stop
7.1	0.1	L	Nottingham Way (Rt. 618) (T)	
8.1	1.0	R	Mercer St.	Food Stop
8.5	0.4	L	Hughes Dr.	
9.6	1.1	S	Edinburg Rd. (Rt. 535)	
10.7	1.1	BL	Young's Rd.	
11.1	0.4	S	Quakerbridge Rd. (Rt. 533)	
12.1	1.0	L	Baker's Basin Rd.	
13.0	0.9	S	Rt. U.S. #1 (Now on Franklin Corner Rd.)	CAUTION!
13.8	0.8	S	Princeton Pike (Rt. 583)	
14.8	1.0	S	Rt. U.S. 206	Food Stop
14.9	0.1	BL	Denow Rd.	
16.2	1.3	L	Federal City Rd. (T)	CAUTION! 1-295 Ramps
17.5	1.3	R	Ewingville Rd. (Rt. 636) (T)	
17.9	0.4	L	Rt. 31 (Pennlinton Rd.)	Food Stop
18.3	0.4	L	Trenton State College	Return to campus.

		<u>BICYCLE ROUTE TO PRINCETON</u>		
CUMU- LATIVE	POINT TO POINT	TURN	ONTO	COMMENTS
0.0	0.0	R	Exit Rt. 31 North	CAUTION! 1-95 Ramps
2.4	2.4	R	Rt. 546 Blackwell Rd. (At Pennington Circle)	
2.9	0.5	S	Blackwell Rd. (Rt. 632)	Rt. 546 turns right
4.1	1.2	L	Federal City Rd. (T)	
4.2	0.1	QR	Blackwell Rd.	
5.2	1.0	L	Cold Soil Rd. T)	
6.7	1.5	L	Carter Rd. (Rt. 569) (T)	
7.0	0.3	R	Rosedale Rd. (Rt. 604)	
9.5	2.5	L	Elm Rd. (Traffic Light)	
9.9	0.5	L	Mountain Ave.	
10.4	0.5	L	Community Park North Parking Lot, Princeton Township, N.J.	

PRINCETON TO TRENTON STATE COLLEGE

0.0	0.0	R	Mountain Ave.	
0.5	0.5	L	Great Rd. (T) (Becomes Elm Rd.)	
0.9	0.4	R	Rosedale Rd. (Rt. 604) (Traffic Light)	
3.4	2.5	L	Carter Rd. (Rt. 569) (T)	
3.7	0.3	R	Cold Soil Rd.	
5.2	1.5	R	Blackwell Rd.	
6.2	1.0	R	Federal City Rd. (T)	
7.6	1.4	BL	E. Delaware Ave. (Rt. 624)	
8.1	0.5	L	S. Main St., Pennington, N.J. (Rt. 640)	Food Stop
8.9	0.8	R	Ingleside Ave. (Rt. 631)	
9.2	0.3	S	Rt. 31	CAUTION!
9.7	0.5	S	Washington Crossing-Pennington Rd. (Rt. 546)	Now on Reed Rd.
12.0	2.3	S	Upper Ferry Rd. (Rt. 636)	
12.5	0.5	L	Carlton Ave.	
13.0	0.5	S	Rt. 31 - Trenton State College	Return to campus.

<u>BICYCLE ROUTES TO WASHINGTON CROSSING & LAMBERTVILLE</u>				
CUMU- LATIVE	POINT TO POINT	TURN	ONTO	COMMENTS
0.0	0.0	S	Rt. 31 onto Carlton Avenue	
0.5	0.5	R	Lower Ferry Rd. (Becomes Reed Rd.)	
1.0	0.5	S	Upper Ferry Rd. (Rt. 636)	
3.3	2.3	L	Washington Crossing-Pennington Rd. (Rt. 546)	
4.1	0.8	S	Scotch Rd. (Rt. 611)	
6.0	1.9	S	Bear Tavern Rd. (Rt. 579)	
7.4	1.4	S	Rt. 29	
7.4	0.0	QR	River Drive (Parking lot on immediate right)	
FOR LAMBERTVILLE				
7.4	1.4	R	Rt. 29 North	
14.1	6.7	BL	Rt. 29 North (S. Main St.)	
14.4	0.3	S	Bridge St. (Rt. 179)	
15.1	0.8	L	Cherry Lane	
15.2	0.1	L	I.G.A. Parking Lot	
<u>LAMBERTVILLE & WASHINGTON CROSSING TO TRENTON STATE</u>				
0.0	0.0	R	Cherry Lane	
0.1	0.1	R	N. Main St. (Rt. 29 South)	
0.9	0.8	S	Bridge St. (Rt. 179)	
7.2	6.3	R	Church Street	
7.3	0.1	L	River Drive, Titusville, N.J.	
8.3	1.0	L	Rt. 546 (At bridge-Cross straight through traffic light.) Washington Crossing to Trenton State start here.	
9.7	1.4	S	Bear Tavern Rd. (Rt. 579)	
11.6	1.9	S	Scotch Road. (Rt. 611)	
12.4	0.8	R	Reed Rd. (After RR bridge) Becomes Lower Ferry Rd. Food Stop	
14.7	2.3	S	Upper Ferry Rd. (Rt. 636)	
15.2	0.5	L	Carlton Avenue	
15.7	0.5	S	Rt. 31	Return to campus.

#1 Training For Flight**8.2 miles****Terrain: Flat**

CUMU- LATIVE	POINT TO POINT	TURN	ONTO	COMMENTS
00.0	00.0		USE EXIT ROUTE "A"	
02.5	01.5	L	Into Mercer County Airport	Use Jughandle for turn
02.7	00.2	R	Continue on Airport service road	Signs to Terminal
04.2	01.5	L	Bear Tavern Rd. (Rt. 579 at T)	
04.6	00.4	S	Cross W. Upper Ferry Rd.	Food Stop
05.9	01.3	L	Lower Ferry Rd.	Marie Katzenbach School
07.0	01.1	S	Cross Parkway Ave.	for the Deaf
07.7	00.7	R	Carlton Ave.	NJ Oept. of
08.2	00.5	S	Cross Rt. 31	Transportation
				Return to campus

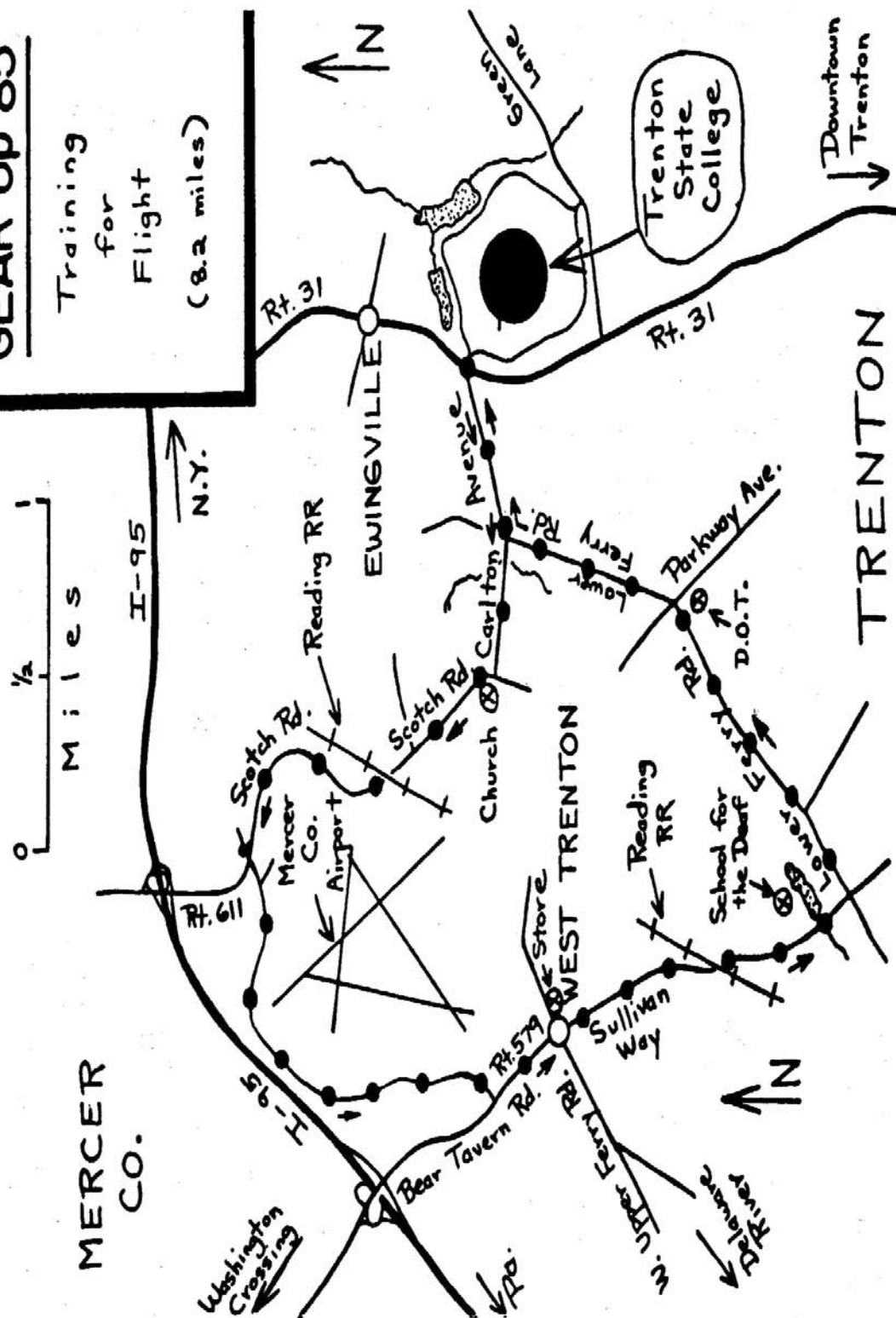
#2 Airport, Creek & Canal Ride**16 miles****Terrain: Flat**

CUMU- LATIVE	POINT TO POINT	TURN	ONTO	COMMENTS
00.0	00.0		USE EXIT ROUTE "A"	Use Jughandle for turn
02.5	01.5	L	Mercer County Airport	Signs to Terminal
02.7	00.2	R	Airport service road	
04.2	01.5	L	Bear Tavern Rd. (Rt 579 at T)	Food Stop
04.6	00.4	R	W. Upper Ferry Rd.	
05.0	00.4	L	Wilburtha Rd.	
06.2	01.2	R	River Rd. (T)	
06.6	00.4	R	W. Upper Ferry Rd. (T)	CAUTION: Busy road-
07.0	00.4	L	River Rd. (Rt. 175)	Follow signs to
07.6	00.6	BR	Rt. 29 Jet.	Lambert-vilie-one way road Rd.
08.6	01.0	R	Jacobs Creek Rd. (Rt. 637)	
09.6	01.0	BL	Jacobs Creek Rd. (Rt. 637)	
09.8	00.2	BR	Jacobs Creek Rd. (UM)	
11.2	01.4	BR	Washington Crossing-Pennington	Rd (Rt. 546)
11.9	00.7	S	Scotch Rd. (Rt. 611)	
12.7	00.8	R	Reed Rd. (after RR Bridge)	Food Stop - Becomes Lower Ferry Rd. after I-95 overpass
15.0	02.3	S	Upper Ferry Rd.	
15.5	00.5	L	Carl ton Ave.	
16.0	00.5	S	Rt. 31	Return to campus

GEAR Up '85

Training for Flight

(8.2 miles)



#3 Time Marches By**22 miles****Terrain: Flat to Rolling**

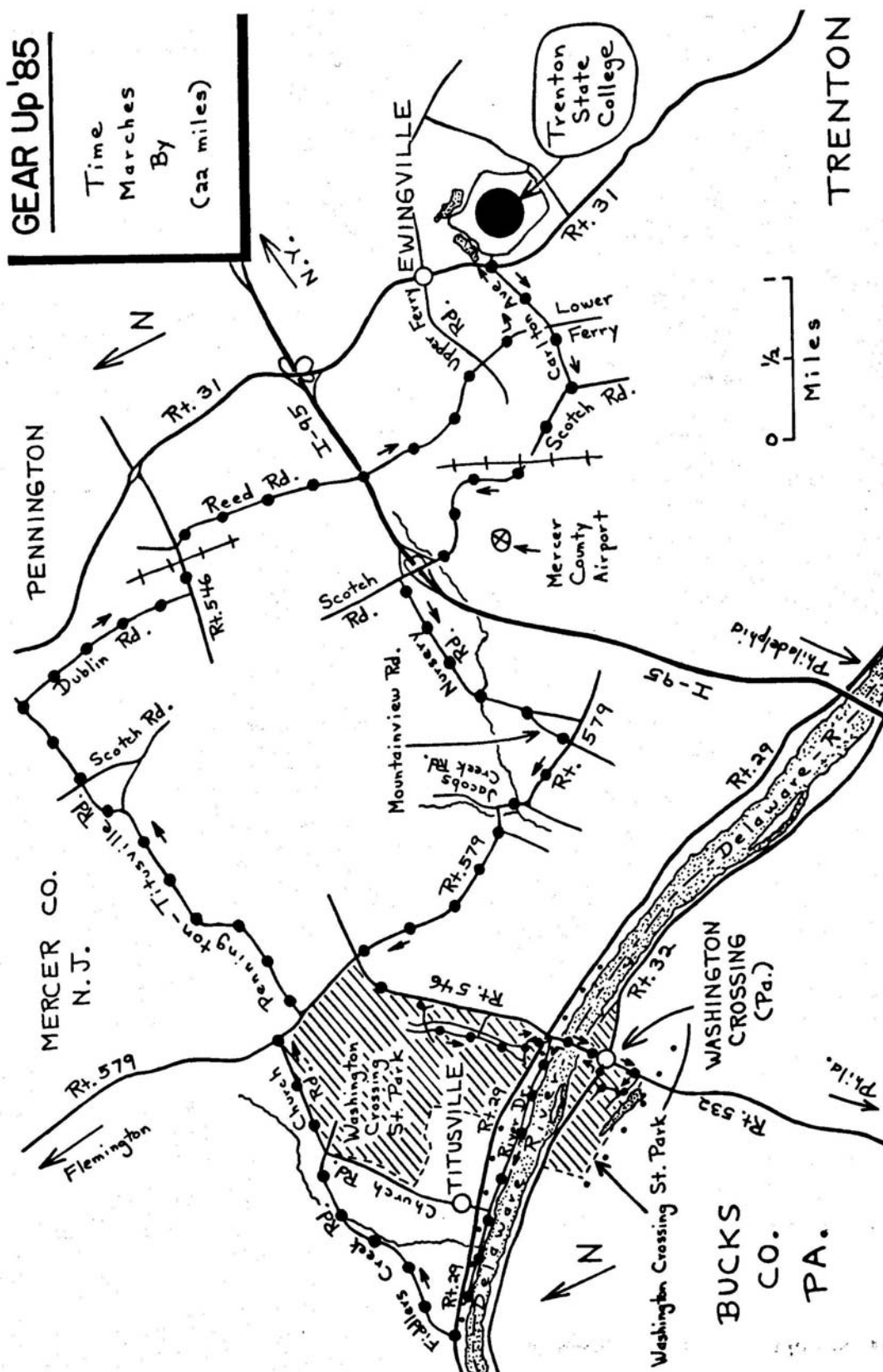
CUMU- LATIVE	POINT TO POINT	TURN	ONTO	COMMENTS
00.0	0.0		USE EXIT ROUTE "A"	
05.1	0.4	BR	Rt. 579 (Bottom of hill)	
05.3	0.2	L	Bear Tavern Rd. (Rt. 579)	
06.6	1.3	L	Washington Crossing-Pennington Rd.(Rt. 546)	
07.2	0.6	R	Washington Crossing State Park-N.J.	Visitor's Center In Park. Film about crossing the Delaware River-Flag Mu- seum and Ferry House.
(IF MAKING NO STOPS, PROCEED AS FOLLOWS)				
07.4	0.2	R	After Toll Gate	
07.8	0.4	L	Toward Visitor's Center	
08.2	0.4	B	Toward Visitor's Center	
08.3	0.1	S	Toward Visitor's Center	
08.6	0.3	B	Away from Visitor's Center	
09.3	0.7	L	Between Ferry House and Flag Museum	2nd left
09.4	0.1	B	Away from Visitor's Center	
09.5	0.1	R	Dirt path leading to pedestrian bridge	Over Rt. 29. Careful on downside of bridge.

NOTE: You may walk bikes across the iron bridge into Pennsylvania to see more of the park and/or see a mural of George Washington inside the museum on PA. Rt. 32 North. (Ust right turn after crossing the bridge). Proceed south on Rt. 532 for ½ mile to entrance of the park. Bear right passing sheltered picnic area. Return to Rt. 32. Note monument on right. Turn left on Rt. 532 and recross the bridge to N.J. (Additional Mileage 1.8 miles.) Upon returning, turn left before canal-this is River Drive, Titusville. (Unmarked) About 1 mile from this point, Hank Hirschman's Antique and Clock Shop will be on your right. Member of Princeton Free Wheelers.

09.7	0.2	R	River Drive, Titusville, N.J.	
11.5	1.8	L	Rt. 29 (T)	CAUTION-DANGEROUS CROSSING
11.7	0.2	R	Fiddler's Creek Rd.	
13.3	1.6	L	Church Rd.	
14.0	0.7	R	Rt. 579 (T)	
14.3	0.3	L	Pennington-Titusville Rd.	
16.1	1.8	B	Scotch Rd.	
16.4	0.3	S	Dublin Rd.	
17.0	0.6	R	Washington Crossing-Pennington Rd. Rt. 546	
18.3	1.3	L	Reed Rd. (After RR Bridge)	Food Stop-Becomes Lower Ferry Rd. after 1-95 overpass..
18.6	0.3	R		
20.9	2.3	S	Upper Ferry Rd. (Rt. 636)	
21.4	0.5	L	Carlton Ave. Cross Rt. 31	
21.9	0.5	S	Return to campus.	

RIDE #3

Time
Marches
By
(22 miles)



#4 School Days Quarter Century**25 miles****Terrain: flat**

CUMU- LATIVE	POINT TO POINT	TURN	ONTO	COMMENTS
00.0	0.0		USE EXIT ROUTE "B"	
03.3	2.3	S	Washington Crossing-Pennington Rd. (Rt. 546)	Food Stop
03.8	0.5	S	Now on Ingleside Ave. (Rt. 631)	
04.0	0.2	L	Rt. 31 - CAUTION!	
04.7	0.7	L	Burd St.	Pennington School on left
04.7	0.0	QR	W. Delaware Ave. (T)	
04.9	0.2	R	Green Ave.	
05.0	0.1	R	Brookside Ave. (Unmarked)	
05.2	0.2	S	N. Main St. (Rt. 640) (T)	
05.7	0.5	L	Delaware Ave. (Rt. 624)	
06.2	0.5	L	E. Welling Ave.	
06.3	0.1	R	Curl is Ave. (T)	
06.8	0.5	L	Abey Dr.	
06.8	0.0	OR	E. Delaware Ave. (Rt. 624) (T)	
07.1	0.3	R	Eglantine Ave.	
07.4	0.3	L	King George Rd.	
07.8	0.4	L	King George Rd. (T)	
08.2	0.4	R	Pennington-Rocky Hill Rd. (Rt. 624) (T)	CAUTION-Iron Grate Br.
08.9	0.7	L	Old Mill Rd.	
09.5	0.6	L	Federal City Rd. (T)	
10.5	1.0	L	Blackwell Rd.	
12.0	1.5	L	Cold Soil Rd. (T)	
12.6	0.6	R	Carter Rd.(Rt. 569)(T)	
13.1	0.5	L	Educational Testing Service Entrance	
14.0	0.9	L	4-way intersection	
14.5	0.5	L	At "T"	
14.8	0.3	R	Rosedale Rd. (Rt. 604) (T)	
16.0	1.2	R	Province Line Rd.	
17.1	1.1	L	Carson Rd.	
17.5	0.4	R	Carter Rd. (Rt. 569) (T)	
18.8	1.3	L	Van Kirk Rd.	
19.3	0.5	BL	Cold Soil Rd. (T)	
20.1	0.8	R	Cold Soil Rd.	
20.8	0.7	R	Rt. 206 South (T) CAUTION-Heavily travelled.	Phillips House on left at corner. Church is from 18th century. Lawrenceville School on left.
21.0	0.2	L	Monroe St.	
21.1	0.1	OR	Lawrenceville-Pennington Rd. (Rt. 546)	
22.4	1.3	L	Denow Rd.	Food stop at Rt. 206
23.0	0.6	L	Federal City Rd. (T)	CAUTION-I 295 Ramps
23.2	0.2	R	Bunker Hill Rd.	
23.6	0.4	L	Rock land Rd.	
23.6	0.0	OR	April Place	
24.1	0.3	L	Bakon Way (T)	
24.2	0.2	R	Ewingville Rd. (Rt. 636) (T)	
24.9	0.7	R	Green Lane	
			Return to Trenton State campus.	

"School Days" Ride

(25 miles)

GEAR Up '85

"School Days" Ride
(25 miles)

0 1/4 Miles

Pennington
Ewingville
Lawrenceville
Princeton

I-95
I-295
Rt. 206
Rt. 604
Rt. 31
Rt. 546
Rt. 624
Rt. 631
Rt. 632
Rt. 633
Rt. 634
Rt. 635
Rt. 636
Rt. 637
Rt. 638
Rt. 639
Rt. 640
Rt. 641
Rt. 642
Rt. 643
Rt. 644
Rt. 645
Rt. 646
Rt. 647
Rt. 648
Rt. 649
Rt. 650
Rt. 651
Rt. 652
Rt. 653
Rt. 654
Rt. 655
Rt. 656
Rt. 657
Rt. 658
Rt. 659
Rt. 660
Rt. 661
Rt. 662
Rt. 663
Rt. 664
Rt. 665
Rt. 666
Rt. 667
Rt. 668
Rt. 669
Rt. 670
Rt. 671
Rt. 672
Rt. 673
Rt. 674
Rt. 675
Rt. 676
Rt. 677
Rt. 678
Rt. 679
Rt. 680
Rt. 681
Rt. 682
Rt. 683
Rt. 684
Rt. 685
Rt. 686
Rt. 687
Rt. 688
Rt. 689
Rt. 690
Rt. 691
Rt. 692
Rt. 693
Rt. 694
Rt. 695
Rt. 696
Rt. 697
Rt. 698
Rt. 699
Rt. 700
Rt. 701
Rt. 702
Rt. 703
Rt. 704
Rt. 705
Rt. 706
Rt. 707
Rt. 708
Rt. 709
Rt. 710
Rt. 711
Rt. 712
Rt. 713
Rt. 714
Rt. 715
Rt. 716
Rt. 717
Rt. 718
Rt. 719
Rt. 720
Rt. 721
Rt. 722
Rt. 723
Rt. 724
Rt. 725
Rt. 726
Rt. 727
Rt. 728
Rt. 729
Rt. 730
Rt. 731
Rt. 732
Rt. 733
Rt. 734
Rt. 735
Rt. 736
Rt. 737
Rt. 738
Rt. 739
Rt. 740
Rt. 741
Rt. 742
Rt. 743
Rt. 744
Rt. 745
Rt. 746
Rt. 747
Rt. 748
Rt. 749
Rt. 750
Rt. 751
Rt. 752
Rt. 753
Rt. 754
Rt. 755
Rt. 756
Rt. 757
Rt. 758
Rt. 759
Rt. 760
Rt. 761
Rt. 762
Rt. 763
Rt. 764
Rt. 765
Rt. 766
Rt. 767
Rt. 768
Rt. 769
Rt. 770
Rt. 771
Rt. 772
Rt. 773
Rt. 774
Rt. 775
Rt. 776
Rt. 777
Rt. 778
Rt. 779
Rt. 780
Rt. 781
Rt. 782
Rt. 783
Rt. 784
Rt. 785
Rt. 786
Rt. 787
Rt. 788
Rt. 789
Rt. 790
Rt. 791
Rt. 792
Rt. 793
Rt. 794
Rt. 795
Rt. 796
Rt. 797
Rt. 798
Rt. 799
Rt. 800
Rt. 801
Rt. 802
Rt. 803
Rt. 804
Rt. 805
Rt. 806
Rt. 807
Rt. 808
Rt. 809
Rt. 810
Rt. 811
Rt. 812
Rt. 813
Rt. 814
Rt. 815
Rt. 816
Rt. 817
Rt. 818
Rt. 819
Rt. 820
Rt. 821
Rt. 822
Rt. 823
Rt. 824
Rt. 825
Rt. 826
Rt. 827
Rt. 828
Rt. 829
Rt. 830
Rt. 831
Rt. 832
Rt. 833
Rt. 834
Rt. 835
Rt. 836
Rt. 837
Rt. 838
Rt. 839
Rt. 840
Rt. 841
Rt. 842
Rt. 843
Rt. 844
Rt. 845
Rt. 846
Rt. 847
Rt. 848
Rt. 849
Rt. 850
Rt. 851
Rt. 852
Rt. 853
Rt. 854
Rt. 855
Rt. 856
Rt. 857
Rt. 858
Rt. 859
Rt. 860
Rt. 861
Rt. 862
Rt. 863
Rt. 864
Rt. 865
Rt. 866
Rt. 867
Rt. 868
Rt. 869
Rt. 870
Rt. 871
Rt. 872
Rt. 873
Rt. 874
Rt. 875
Rt. 876
Rt. 877
Rt. 878
Rt. 879
Rt. 880
Rt. 881
Rt. 882
Rt. 883
Rt. 884
Rt. 885
Rt. 886
Rt. 887
Rt. 888
Rt. 889
Rt. 890
Rt. 891
Rt. 892
Rt. 893
Rt. 894
Rt. 895
Rt. 896
Rt. 897
Rt. 898
Rt. 899
Rt. 900
Rt. 901
Rt. 902
Rt. 903
Rt. 904
Rt. 905
Rt. 906
Rt. 907
Rt. 908
Rt. 909
Rt. 910
Rt. 911
Rt. 912
Rt. 913
Rt. 914
Rt. 915
Rt. 916
Rt. 917
Rt. 918
Rt. 919
Rt. 920
Rt. 921
Rt. 922
Rt. 923
Rt. 924
Rt. 925
Rt. 926
Rt. 927
Rt. 928
Rt. 929
Rt. 930
Rt. 931
Rt. 932
Rt. 933
Rt. 934
Rt. 935
Rt. 936
Rt. 937
Rt. 938
Rt. 939
Rt. 940
Rt. 941
Rt. 942
Rt. 943
Rt. 944
Rt. 945
Rt. 946
Rt. 947
Rt. 948
Rt. 949
Rt. 950
Rt. 951
Rt. 952
Rt. 953
Rt. 954
Rt. 955
Rt. 956
Rt. 957
Rt. 958
Rt. 959
Rt. 960
Rt. 961
Rt. 962
Rt. 963
Rt. 964
Rt. 965
Rt. 966
Rt. 967
Rt. 968
Rt. 969
Rt. 970
Rt. 971
Rt. 972
Rt. 973
Rt. 974
Rt. 975
Rt. 976
Rt. 977
Rt. 978
Rt. 979
Rt. 980
Rt. 981
Rt. 982
Rt. 983
Rt. 984
Rt. 985
Rt. 986
Rt. 987
Rt. 988
Rt. 989
Rt. 990
Rt. 991
Rt. 992
Rt. 993
Rt. 994
Rt. 995
Rt. 996
Rt. 997
Rt. 998
Rt. 999
Rt. 1000

#5 Family Ride to Nature Trail & Zoo

25 miles

Terrain: Rolling

CUMU- LATIVE	POINT TO POINT	TURN	ONTO	COMMENTS
00.0	0.0		USE EXIT ROUTE "C" Old	
05.9	2.0	R	Mill Rd.	
06.6	0.7	R	Pennington-Rocky Hill Rd. (Rt. 624) (T)	
07.6	1.0	L	Titus Mill Rd.	
07.8	0.2	R	Wargo Rd. (Stony Brook-Millstone Watershed	Assoc. Nature Preserve will be on left shortly
09.0	1.2	L	Moore's Mill Rd. (T)	
10.3	1.3	L	Rt. 654 (T)	
11.2	0.9	BR	Woodsville Rd.	
11.2	0.0	QL	Pennytown Shopping Village (Food at Stage Depot; Zoo in front) Retrace steps and turn left onto Woodsville Rd.	
11.3	0.1		Crossing Rt. 31 - CAUTION!	
12.3	1.0	L	Harbourton-Woodsville Rd.	
15.3	3.0	L	Rt. 579	
15.6	0.3	L	Woosamonsa Rd.	
17.6	2.0	R	Burd Rd.	
18.9	1.3	L	Pennington-Harbourton Rd.	
19.4	0.5	R	Timberlane	
19.7	0.3	L	Pennington-Titusville Rd. (T)	
19.8	0.1	R	Dublin Rd.	
21.1	1.3	L	Washington Crossing-Pennington Rd. (Rt. 546) (T)	
21.4	0.3	R	Reed Rd. (After 1-95 overpass becomes Lower Ferry Rd.	Food Stop
23.7	2.3	S	Upper Ferry Rd. (Rt. 636)	
24.2	0.5	L	Carlton Ave.	
24.7	0.5	S	Cross Rt. 31	Return to campus

GEAR Up'85

Family Ride

+

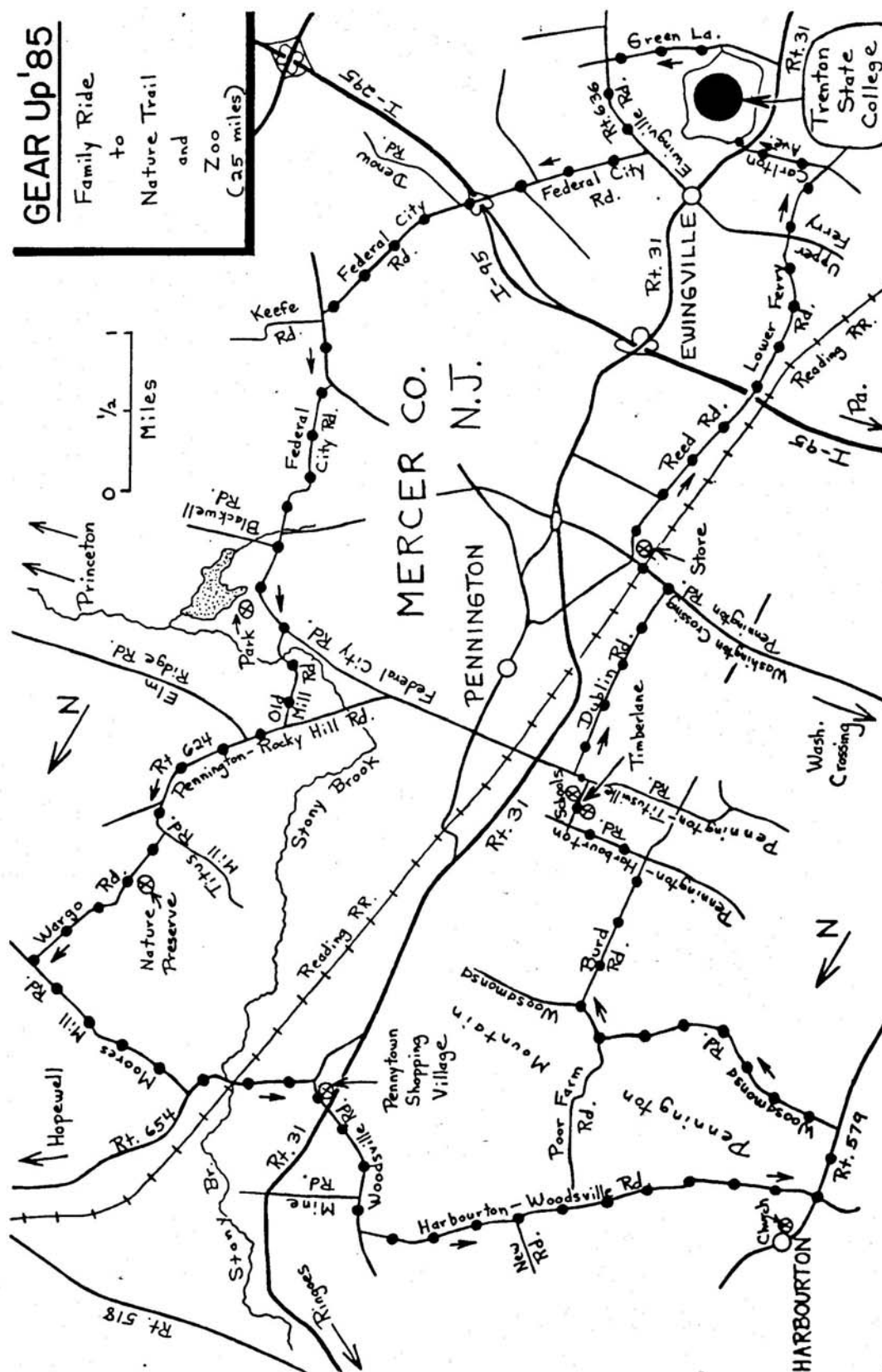
Nature Trail

and

Zoo

(25 miles)

RIDE #5



#6 Invasion from Mars**30 miles****Terrain: Flat**

CUMU- LATIVE	POINT TO POINT	TURN	ONTO	COMMENTS
00.0	0.0		USE EXIT ROUTE "C"	
03.5	2.2	S	Cross Rt. 546 onto Keefe Rd.	TRAFFIC!
04.6	1.1	BL	Cold Soil Rd.	
07.1	2.5	L	Carter Rd. (Rt. 569) (T)	
07.4	0.3	R	Rosedale Rd. (Rt. 604)	Pass E.T.S on left
09.9	2.5	R	Elm Rd. (Rt. 604)	
10.1	0.2	L	Hodge Rd.	
10.4	0.3	R	Library Place	
10.7	0.3	S	Stockton St. (Rt. 206) Princeton to left	CAUTION!
10.9	0.2	L	Mercer St. (Rt. 583)	
11.1	0.2	R	Alexander St.	
13.0	1.9	S	U.S. Rt. 1 - Traffic light	CAUTION!
14.4	1.4	L	Alexander Rd. (T)	Over RR Bridge
14.5	0.1	BL	Wallace Rd.	
15.0	0.5	S	Princeton-Hightstown Rd. (Rt. 571/526) Princeton Junction	CAUTION-Ice Cream
15.7	0.7	R	Clarksville Rd. - Grovers Mills (Rt. 638)	WAR OF THE WORLDS
16.4	0.7	S	Princeton-Hightstown Rd. (Rt. 571/526)	CAUTION
16.6	0.2	R	Harris St.	
16.9	0.3	L	Alexander Rd. (T)	Food Stop in Shopping Ctr.
17.2	0.3	BL	Alexander Rd.	
17.3	0.1	R	Alexander Rd.	
17.5	0.2	L	Bear Brook Rd. (A castle will appear on right at Tamarack Farms sign. You may walk/ride in for a closer look.)	
18.7	1.2	L	Meadow Rd.	
19.4	0.7	R	Clarksville Rd. (Rt. 638) (T)	
20.9	1.5	L	Quakerbridge Rd. (Rt. 533)	CAUTION!
21.7	0.8	R	Lawrence Station Rd. (Rt. 608)	
23.0	1.3	BR	Bakers' Basin Rd.	
23.9	0.9	S	U.S. Rt. 1 - Now on Franklin Corner Rd. (Rt. 546)	CAUTION!
24.7	0.8	S	Princeton Pike (Rt. 583)	
25.7	1.0	S	U.S. Rt. 206	
25.8	0.1	BL	Denow Rd.	Food Stop on left
27.1	1.3	L	Federal City Rd. (T)	
28.4	1.3	L	Ewingville Rd. (Rt. 636) (T)	CAUTION- I 295 ramps
29.0	0.6	R	Green Lane	
29.7	0.7	R	Trenton State	Return to campus

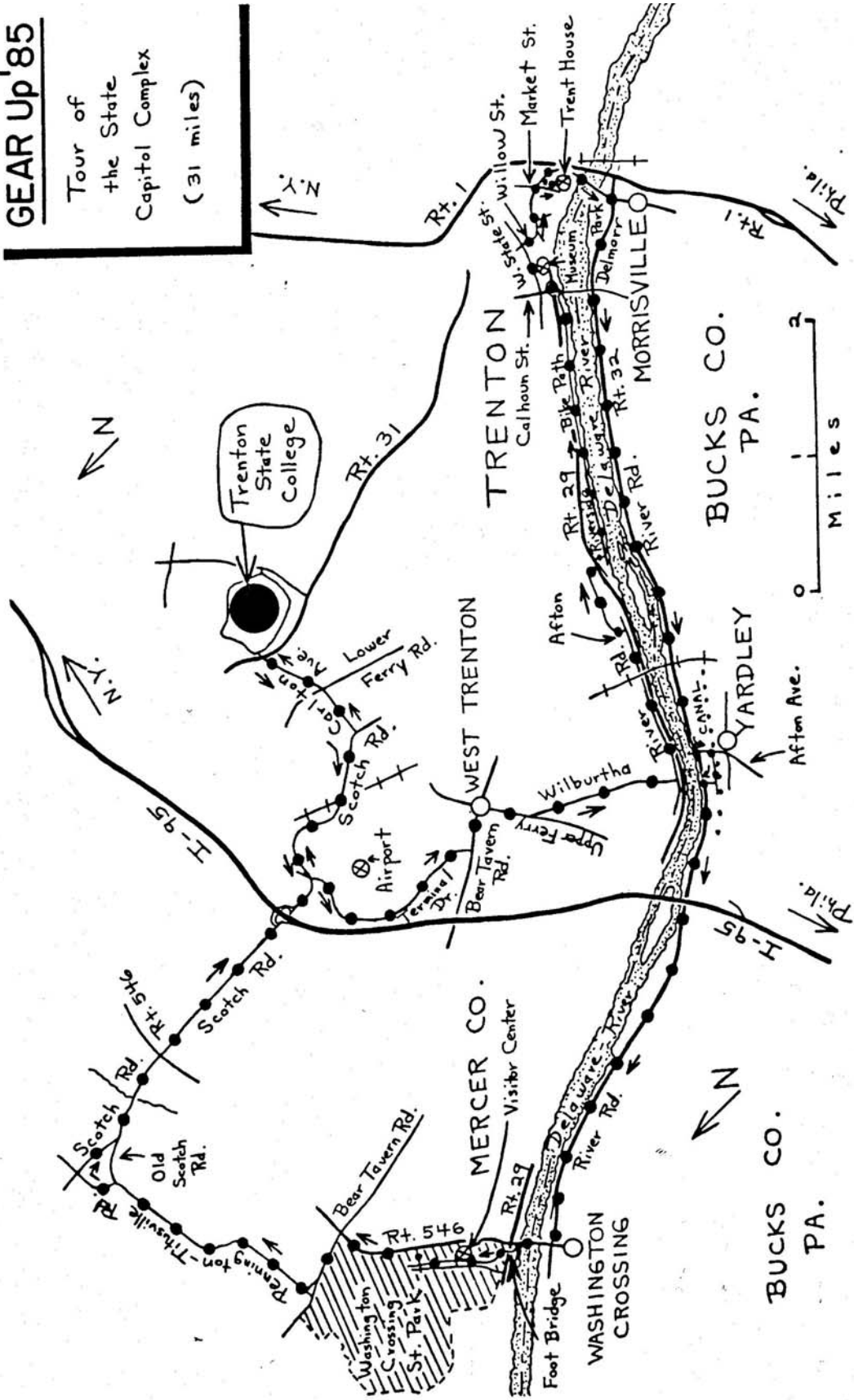
#7 Tour of the State Capital Complex 31 miles Terrain: Flat to Rolling

CUMU- LATIVE	POINT TO POINT	TURN	ONTO	COMMENTS
00.0	0.0		USE EXIT ROUTE "A"	
02.4	1.4	L	Mercer County Airport	Use Jughandle
02.6	0.2	R	Continue on Airport service road	Signs to Terminal
04.2	1.8	L	Bear Tavern Rd. (Rt. 579) (T)	West Trenton
04.6	0.4	R	W. Upper Ferry Rd.	
05.0	0.4	L	Wilburtha Rd.	
06.1	1.1	L	River Rd. (T)	
07.3	1.2	L	Afton (Curves right-becomes Abernathy Dr.)	
08.0	0.7	R	Rt. 29-Go IMMEDIATELY to Left to make a U-Turn. Get to right of roadway to BEAR RIGHT onto Clearfield Ave. and next right at Rogers Ave.	
08.2	0.2	L	Riverside Drive to Bike Path	Follow to end.
10.2	2.0	S	WALK! Over Shaky Bridge	CAUTION!
			Go past Water Works to ramp at Iron Bridge.	
			DO NOT CROSS IRON BRIDGE! Cross at Guard House, and go	
10.3	0.1	L	Calhoun St. - Cross overpass at Rt. 29	
		R	West State St.	Optional stop at .1 mi. on right-N.J. State Museum & Planetarium Tours 45 min. 50¢/25¢!
10.6	0.3	R	Willow St. - Old Barracks on Right.	
10.9	0.3	L	Follow to Broad St. (Alt. U.S. Rt. 1)	
11.0	0.1	R	Warren St.	YIELD
11.3	0.3	R	Market St.	YIELD-Follow Trent sign
11.4	0.1	L	WILLIAM TRENT MANSION	
		R	Mansion Tours	1 Hr. 50¢/25¢!
		R	Out of mansion to traffic light.	
11.6	0.2	R	Alt. U.S. 1 south across "TRENTON MAKES-WORLD TAKES" Bridge (This appears on the left outside of bridge-seen from other bridge.)	
12.1	0.5	R	N. Delmorr Ave. - Becomes River Rd.	CAUTION-Single File.
16.3	4.2	On L	Charcoal Steaks 'N Things	Food & View on river
Continue	to	L	N. Afton St.	
16.4	0.1	R	Canal Path - Walk down stairs to Canal before going over bridge to N. Edgewater Rd. (Optional stop-Over the bridge to quaint Yardley, PA.)	
16.6	0.2	R	Maple Ave.	
16.7	0.1	L	River Rd.	
20.5	3.8	R	Rt. 532 to Iron Bridge to N.J.	CAUTION-MUST WALK! Food on both sides.
20.8	0.3	L	To Pedestrian Bridge (Note: Nelson House Tour on left before Ped. Bridge)	Food on Corner-Rt. 29
21.0	0.2	L	Park Rd. - Bike path	
21.1	0.1	R	Park Rd. - Vehicles (Optional stop - Ferry House Tour & Rest Rooms)	
21.5	0.4	R	Visitors Center - Washington Crossing State Park-Rest Rooms.Film Exhibits, Movie.	
21.9	0.4	R	To Main exit	
22.1	0.2	L	Pennington-Washington Crossing Rd. (Rt. 546) (T)	
22.7	0.6	L	Bear Tavern Rd. (Rt. 579) Traffic Light	Green house on far left "Headquarters"
23.2	0.5	BR	Pennington-Titusville Rd.	
25.1	1.9	BL	Pennington-Titusville Rd.	
25.4	0.3	R	Scotch Rd.	
26.6	1.2	S	Pennington-Washington Crossing Rd. (Rt. 546)	CAUTION at 1-95 interchange!
29.9	3.3	L	Carlton Ave	Just beyond 18th Century Church & Food Stop.
30.4	0.5	S	Lower Ferry Rd.	
30.9	0.5	S	Rt. 31	Return to campus.

RIDE #7

GEAR Up '85

Tour of
the State
Capitol Complex
(31 miles)



CUMU- LATIVE	POINT TO POINT	TURN	ONTO	COMMENTS
00.0	0.0		USE EXIT ROUTE "C"	
03.5	2.2	S	Lawrenceville-Pennlington Rd. (Rt. 546) onto Keefe Rd.	CAUTION!
04.6	1.1	BL	Cold Soil Rd.	
05.1	0.5	R	Van Kirk Rd.	
06.4	1.3	L	Carter Rd. (Rt. 569) (T)	
06.8	0.4	R	Carson Rd.	
07.9	1.1	L	Province Line Rd. (T)	. ^
09.1	1.2	R	Rosedale Rd. (Rt. 604)	
10.6	1.5	R	Elm Rd. (Rt. 604)	
10.8	0.2	L	Hodge Rd.	
11.1	0.3	R	Library Place	
11.4	0.3	S	Stockton St. (Rt. U.S. 206)	CAUTION!
11.6	0.2	R	Mercer St. (T)	
12.1	0.5	L	Olden Lane	
12.4	0.3	R	Opposite Ober Lane-Circle around the Institute for Advanced Study (BEAR LEFT TWICE)	
13.0	0.6	R	Olden Lane (T)	
13.1	0.1	L	Hardin Rd.	-
13.3	0.2	L	Springdale Rd.	
13.9	0.6	R	College Rd. (Thru Archway) Princeton Theological Seminary	
14.1	0.2	L	College Rd. (T)	
14.3	0.2	S	Alexander St. (Food Stop I Blk right at Light. WAWA store)	
14.4	0.1	L	University Pl. (T) McCarter Theater on right at corner.	
14.7	0.3	R	Nassau St. Princeton, N.J. - Central Business District	
14.8	0.1	R	Elm Drive-1st Driveway into Princeton Univ. campus-next to church. (Across from Palmer Square. In square famous Nassau Inn and Yankee Doodle Room where original Mural is located by Norman Rockwell. A short distance down Nassau St. on right is Nassau Hall where Continental Congress met when fleeing Philadelphia.)	
			FOLLOW Elm Drive just past Guard booth on right is Alexander Hall Theater, continue to STOP SIGN.	
			.1 mile past stop sign turn left up driveway and go between Brown Hall on right and construction site on left along chain link fence until you come to GRAVEL PATH.	
			Follow path thru garden area (Walk your Bike) until you come to hard path, BR then BL until you come to street.	
15.3		BL	Cross street at Traffic light onto Prospect Ave.	
15.8	0.5	L	Princeton Ave.	
16.0	0.2	L	Nassau St.	ICE CREAM - Continue down Nassau St. to Thomas Sweet shop-about 4 blks on left. Steep downhill-Stop Sign
16.1	0.1	QR	Linden Lane	
16.3	0.2	L	Hamilton Ave.	
16.5	0.2	R	Walnut Lane - Westminster Choir College on right	
16.6	0.1	L	Hawthorne Ave.	
16.7	0.1	S	Moore St.	
16.8	0.1	L	Jefferson Rd. (T)	
16.9	0.1	R	Wiggins St.	CAUTION-Road Narrows
17.2	0.3	S	Witherspoon St. - Now on Paul Robeson Place	
17.5	0.3	S	Bayard Lane (Rt. U.S. 206) Now on Hodge Rd.	
17.8	0.3	R	Library Place	
17.9	0.1	S	Cleveland Lane	
18.0	0.1	BR	Westcott Rd.	
18.1	0.1	L	Wilson Rd.	

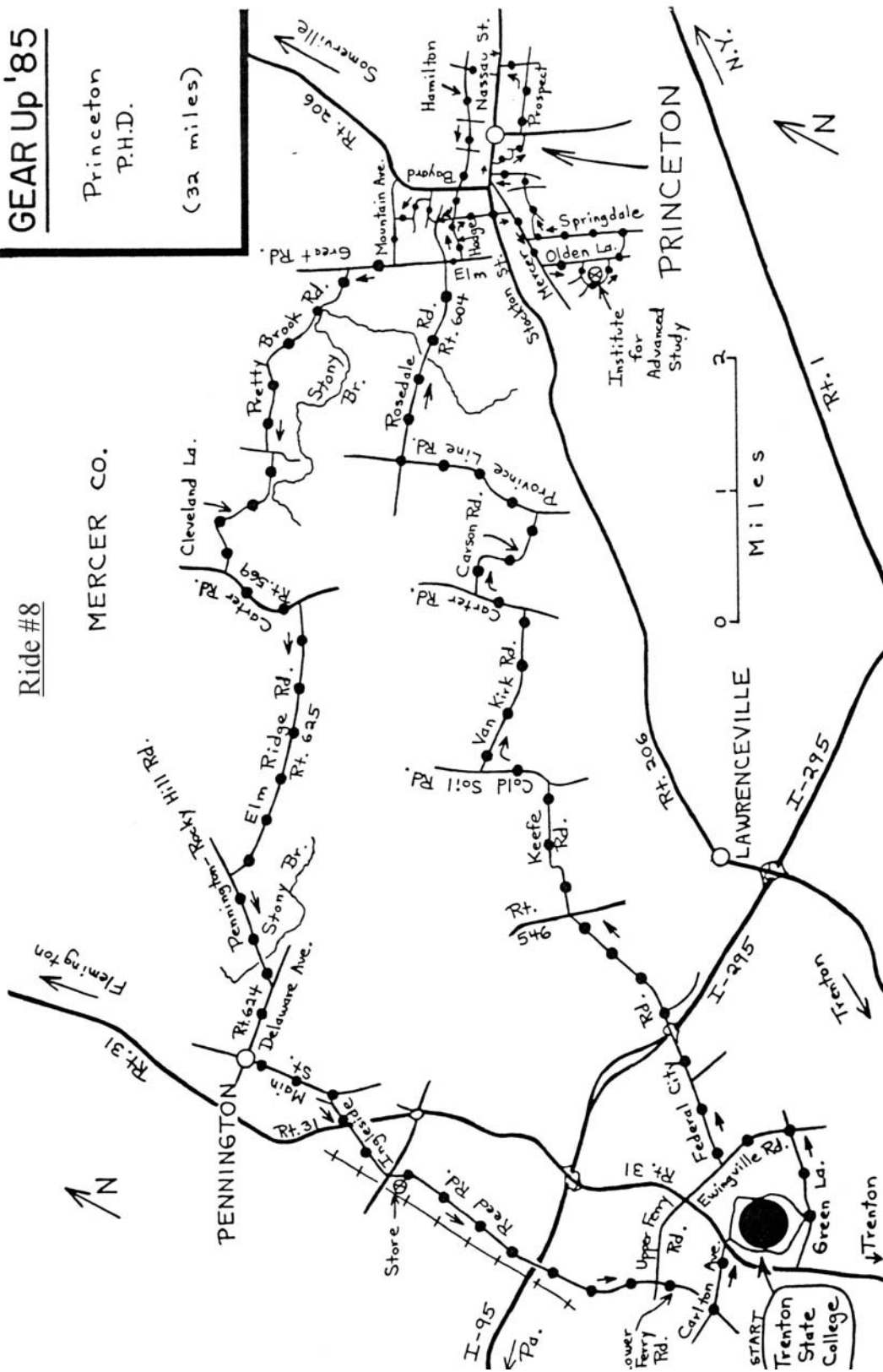
#8 Princeton P.H.D. (Pretty Hills & Dales) Continued

CUMU- LATIVE	POINT TO POINT	TURN	ONTO	COMMENTS
18.4	0.3	R	Pardoe Rd.	
18.5	0.1	L	Mountain Ave. (T)	
18.9	0.4	R	Great Rd. (T)	
19.3	0.4	L	Pretty Brook Rd.	
21.0	1.7	L	Province Line Rd.	
21.0	0.0	QR	Pretty Brook Rd. - Becomes Cleavland Rd.	
22.2	1.2	L	Carter Rd. (T) (Rt. 569)	
23.0	0.8	R	Elm Ridge Rd. (Rt. 625)	
25.2	2.2	L	Pennington-Rocky Hill Rd. (Rt. 624) (T)	
26.2	1.0	BR	E. Delaware Ave. (Rt. 624)	
26.7	0.5	L	S. Main St., Pennington (Rt. 640)	Food Stop
27.5	0.8	R	Ingleside Ave. (Rt. 631)	
27.6	0.1	DL	Ingleside Ave. (Rt. 631)	
27.8	0.2	S	Rt. 31	CAUTION!
28.3	0.5	S	Washington Crossing-Pennington Rd. (Rt. 546)	Food Stop
30.6	2.3	S	Now on Reed Rd.- Becomes Lower Ferry Rd. After 1-95 overpass.	
31.1	0.5	L	Upper Ferry Rd. (Rt. 636)	
31.6	0.5	S	Carlton Ave.	
			Rt. 31	Return to campus.

Ride #8

Princeton
P.H.D.

(32 miles)



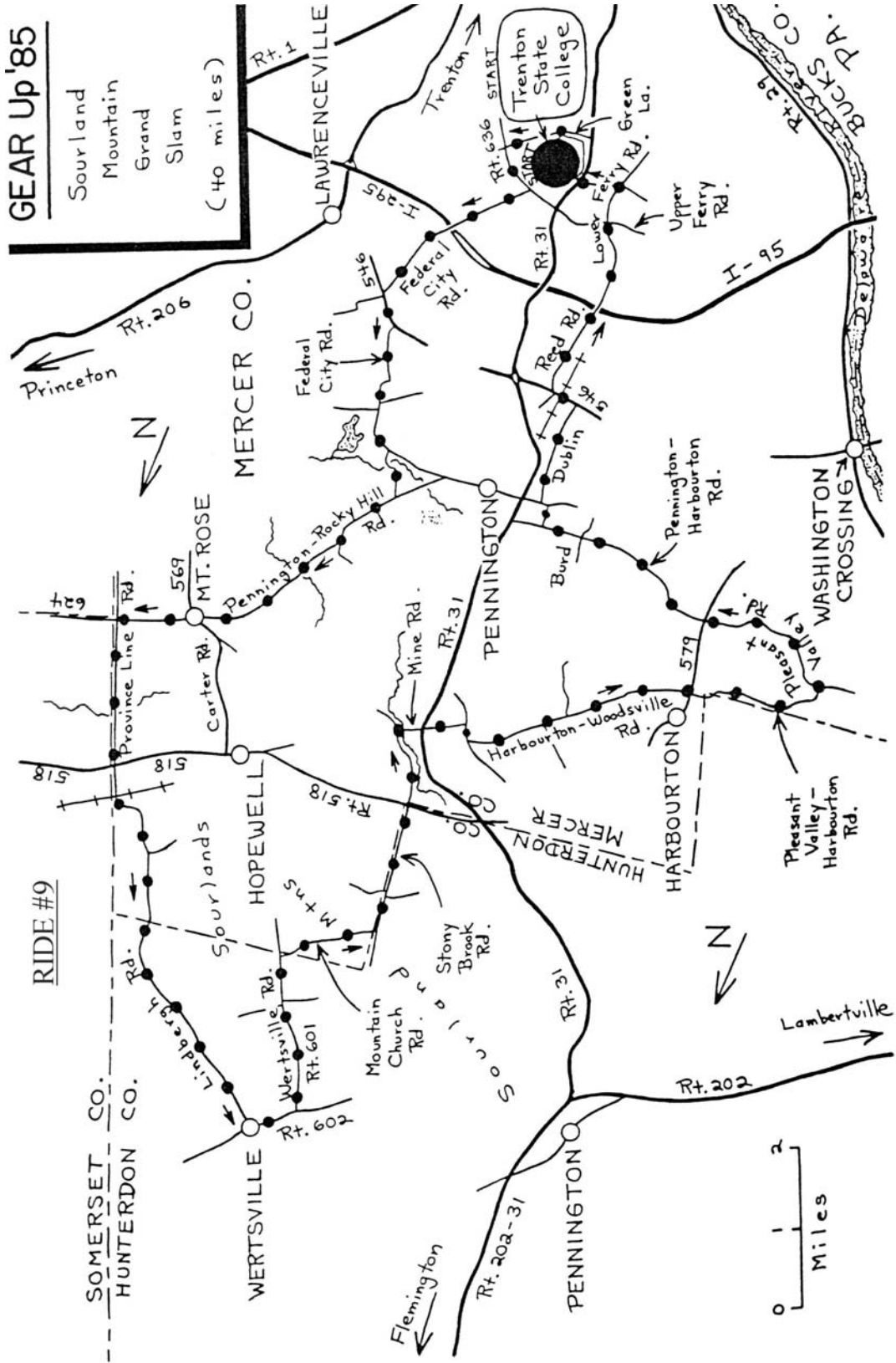
#9 Sourland Mt. Grand Slam**40 miles****Terrain: Hilly**

CUMU- LATIVE	POINT TO POINT	TURN	ONTO	COMMENTS
00.0	0.0		USE EXIT ROUTE "C"	
05.9	2.0	R	Old Mill Rd.	
06.6	0.7	R	Pennington-Rocky Hill Rd. (Rt. 624) (T)	
09.8	3.2	S	Carter Rd. (Rt. 569) Mt. Rose area	
10.8	1.0	L	Province Line Rd.	
12.6	1.8	S	Rt. 518	
18.0	5.4	L	Wertsville Rd. (Rt.602) (T) Wertsville, N.J.	
18.6	0.6	L	Hopewell-Wertsville Rd. (Rt. 601)	
20.5	1.9	R	Mountain Church Rd.	
21.7	1.2	BL	Stony Brook Rd.	
23.5	1.8	S	Rt. 518	
24.5	1.0	R	Mine Rd.	
24.9	0.4	S	Rt. 31	
25.4	0.5	R	Marshall's Corner-Woodsville Rd. (T)	
25.7	0.3	L	Harbourton-Woodsville Rd.	
28.7	3.0	S	Rt. 579 - Now on Pleasant Valley-Harbourton Rd.	
30.4	1.7	L	Pleasant Valley Rd. (Rt. 623) (T)	
32.5	2.1	S	Rt. 579 - Now on Pennington-Harbourton Rd.	
35.0	2.5	R	S. Timberlane	
35.3	0.3	L	Pennington-Titusville Rd. (T)	
35.4	0.1	R	Dublin Rd.	
36.7	1.3	L	Washington Crossing-Pennington Rd. (Rt. 546) (T)	
37.0	0.3	R	Reed Rd. After RR Bridge. Becomes Lower Ferry Rd. at 1-95 overpass.	
39.3	2.3	S	Upper Ferry Rd. (Rt. 636)	
39.8	0.5	L	Carlton Ave.	
40.3	0.5	S	Rt. 31	Return to campus.

GEAR Up '85

Sourland
Mountain
Grand
Slam

(40 miles)



#10 Tippecanoe & Tyler State Park, Too 26 or 41 mi Terrain: Flat to Rolling

CUMU- LATIVE	POINT TO POINT	TURN	ONTO	-	COMMENTS
00.0	0.0		USE EXIT ROUTE "A"		
05.1	0.4	BL	Jacob's Creek Rd. (Rt. 637) (Y)		
06.1	1.0	R	Rt. 29 (T) River Rd.		CAUTION-Road narrow with curves.
			<u>26 Mile Route Starts HERE.</u>		
07.6	1.5	L	Traffic Light. Cross bridge to Pennsylvania.		MUST WALK BIKES OVER IRON BRIDGE!
07.9	0.3	S	Rt. 32 River Rd. on Rt. 532		
08.5	0.6	R	Taylorsville Rd.		
10.7	2.2	L	Rt. 32 (T)		Busy road.
10.8	0.1	QL	Stony Brook Rd.		
12.7	2.1	L	Eagle Rd.		
13.1	0.2	R	Pineville Rd.		
14.3	1.2	L	Brownsburg Rd. (White sign post on right.)		
15.8	1.5	BL	Brownsburg Rd. (At stop sign)		
16.6	0.8	L	Durham Rd. (Rt. 413 South) (T)		CAUTION!-Traffic!
			Indian Walk Famers' Market on right (Food Stop). Continue south on Rt. 413 past Wrightstown Friends' Meeting House.		
17.0	0.4	R	Worthington Mill Rd.		
18.2	1.2	S	Swamp Rd.		
20.2	2.1	L	Rt. 232 (T)		CAUTION!
20.7	0.4	L	Twining Ford Rd.		
21.7	1.1	R	College Park Trail - Enter Tyler State Park (Use caution-some paths are bumpy, other curvey.)		
22.2	0.4	S	No. 1 Lane Trail (DO NOT TURN RIGHT.)		
23.2	1.0	R	Dairy Hill Trail		
23.5	0.3	R	Mill Dairy Trail		
23.9	0.4	L	Pedestrian Causeway over creek.		
24.0	0.1	R	Tyler Drive Trail		
24.7	0.7	L	Quarry Trail		
25.1	0.4	S	Onto road to exit from Tyler State Park		
25.4	0.3	S	Swamp Rd. onto Rt. 413 North. Continue straight to Goodnoe's Dairy Restaurant for Ice Cream-about .7 miles on right, or		
25.9	0.5	L	Eagle Rd. (Just before Goodnoe's)		
27.3	1.4	S	Wright Rd.		
28.1	0.8	S	Stoopville Rd.		
29.0	0.9	R	Wrightstown Rd.		
30.0	1.0	S	Creamery Rd.		
30.8	0.8	S	Highland Rd.		
32.8	2.0	L	Rt. 532 (T)		
33.0	0.2	S	Taylorsville Rd.		Food Store
33.6	0.6	S	Rt. 32 (Recross Iron Bridge to N.J.)		MUST WALK!
			<u>END OF 26 MILE ROUTE.</u>		
33.9	0.3	S	Rt. 29 onto Rt. 546 (Traffic Light)		Food Store
35.3	1.4	S	Rt. 579		
37.2	1.9	S	Scotch Rd. (Rt. 611)		
38.0	0.8	R	Reed Rd. (After RR Bridge)		Food Store
40.3	2.3	S	Upper Ferry Rd. (Rt. 636)		
40.8	0.5	L	Carlton Ave.		
41.3	0.5	S	Rt. 31		Return to campus.

GEAR Up '85

Tippecanoe
and
Tyler
State Park,
Too
(41, 26 miles)

#11 Washington Slept Here**45 miles****Terrain: Flat to Rolling**

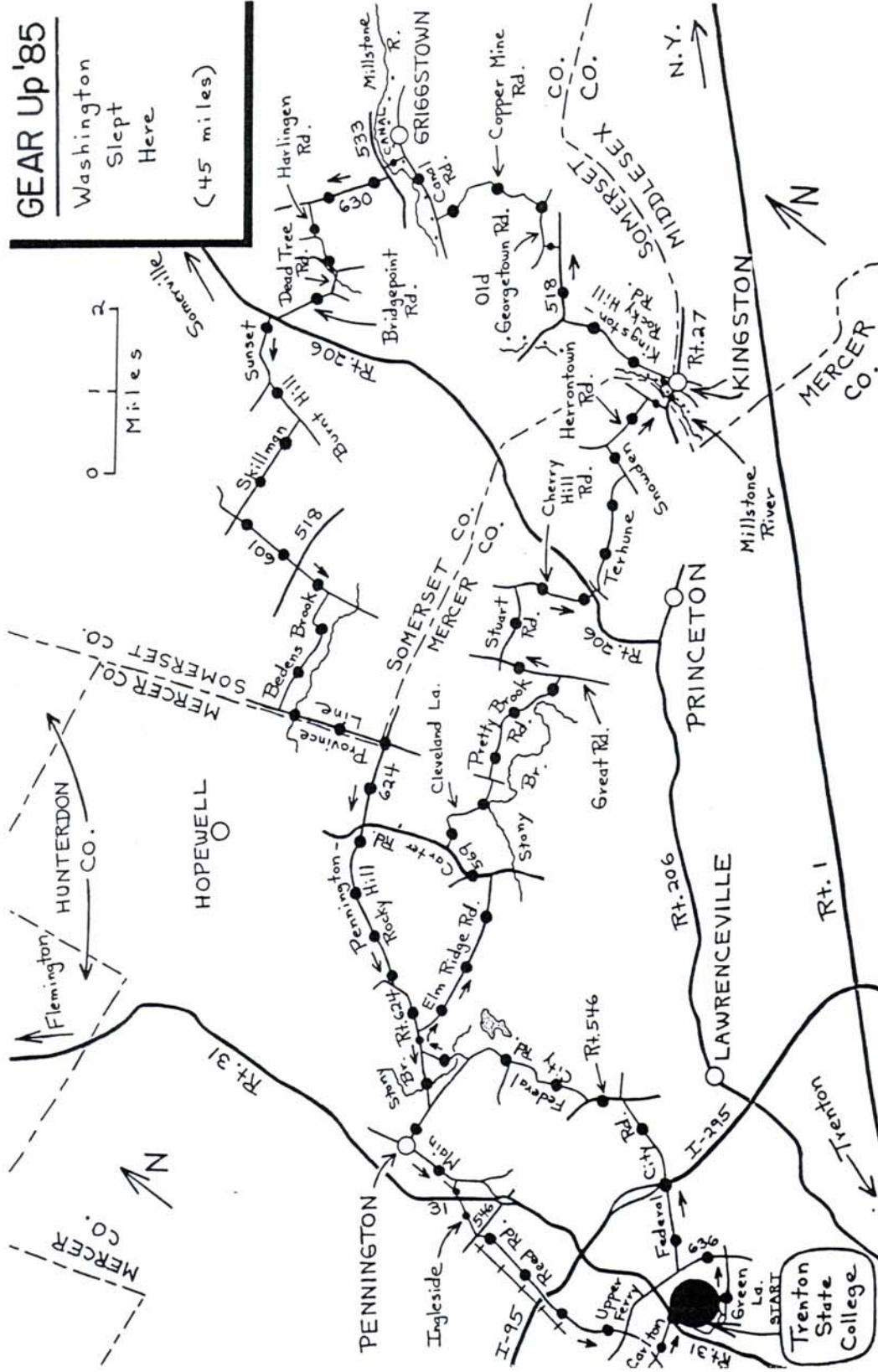
CUMU- LATIVE	POINT TO POINT	TURN	ONTO	COMMENTS
00.0	0.0		USE EXIT ROUTE "C"	
05.9	2.0	R	Old Mill Rd.	
06.6	0.7	R	Pennington-Rocky Hill Rd. (Rt. 624) (T)	
06.9	0.3	R	Elm Ridge Rd. (Rt. 625)	
09.1	2.2	L	Carter Rd. (Rt. 569) (T)	
09.9	0.8	R	Cleavland Lane	
11.1	1.2	L	Province Line Rd. (T)	
11.1	0.0	QR	Pretty Brook Rd.	
12.8	1.7	L	Great Rd. (T)	
13.4	0.6	R	Stuart Rd.	
14.2	0.8	R	Cherry Hill Rd. (T)	
15.2	1.0	S	State Rd. (Rt. U.S. 206) CAUTION!	Traffic light-Bottom of long down hill. Food stop ½ block up State Rd. Left
15.2	0.0	QR	Mt. Lucas Rd. (T)	
15.3	0.1	QL	Terhune Rd.	
15.6	0.3	S	Jefferson Rd.	
16.0	0.4	S	N. Harrison St.-Becomes Van Dyke Rd.	1
16.9	0.9	L	Snowden Lane (T)	
17.3	0.4	R	Herrontown Rd. (T)	
18.1	0.8	R	River Rd. (Rt. 605) (T)	
18.3	0.2	L	Rt. 27 (T)	
18.6	0.3	L	Church St., Kingston	Food Stop further on 27
18.8	0.2	L	Kingston-Rocky Hill Rd. (T)	
20.2	1.4	R	Rt. 518 (T)	Rockingham will appear on left.-Washington's Hdqtrs.
21.1	0.9	L	Carroll Place	
21.3	0.2	R	Old Georgetown Rd. (T)	
21.8	0.5	L	Copper Mine Rd.	CAUTION: Sharp Curves!
23.5	1.7	R	Canal Rd. (T)	
24.1	0.6	L	Griggstown Causeway (Rt. 632)	
24.4	0.3	L	River Rd. (Rt. 533) (T)	
24.5	0.1	R	Belie Meade-Griggstown Rd. (Rt. 630)	
25.6	1.1	L	Harlingen Rd.	
26.0	0.4	L	Mill Pond Rd. (T)	
26.5	0.5	R	Dead Tree Run Rd. (T)	Opies ¹ Mill on left
26.8	0.3	R	Bridgepoint Rd. (T)	
27.5	0.7	R	Rt. U.S. 206 (T)	
27.6	0.1	L	Sunset Rd.	
28.5	0.9	L	Burnt Hill Rd.	
29.1	0.6	R	Skillman Rd.	
30.6	1.5	L	Belle Meade-Blawenburg Rd. (Rt. 601)	Skillman. N.J. Blawenburg, N.J.
31.5	0.9	S	Rt. 518	
32.0	0.5	R	Beden's Brook Rd.	
33.8	1.8	L	Province Line Rd. (T)	
35.1	1.3	R	Pennington-Rocky Hill Rd. (Rt. 624)	
36.1	1.0	S	Carter Rd. (Rt. 569)	Mt. Rose, N.J.
39.6	3.5	BR	E. Delaware Ave.	
40.1	0.5	L	S. Main St. (Rt. 640)	Pennington, N.J. Food Stop
40.9	0.8	R	Ingelside Ave. (Rt. 631)	
41.0	0.1	BL	Ingelside Ave.	
41.2	0.2	S	Rt. 31	
41.7	0.5	S	Washington Crossing-Pennington Rd. (Rt. 546) Food Stop Becomes Reed Rd.	
44.0	2.3	S	Upper Ferry Rd. (Rt. 636)	
44.5	0.5	L	Carlton Ave.	
45.0	0.5	S	Rt. 31	Return to campus

GEAR Up '85

Washington
Slept
Here

(45 miles)

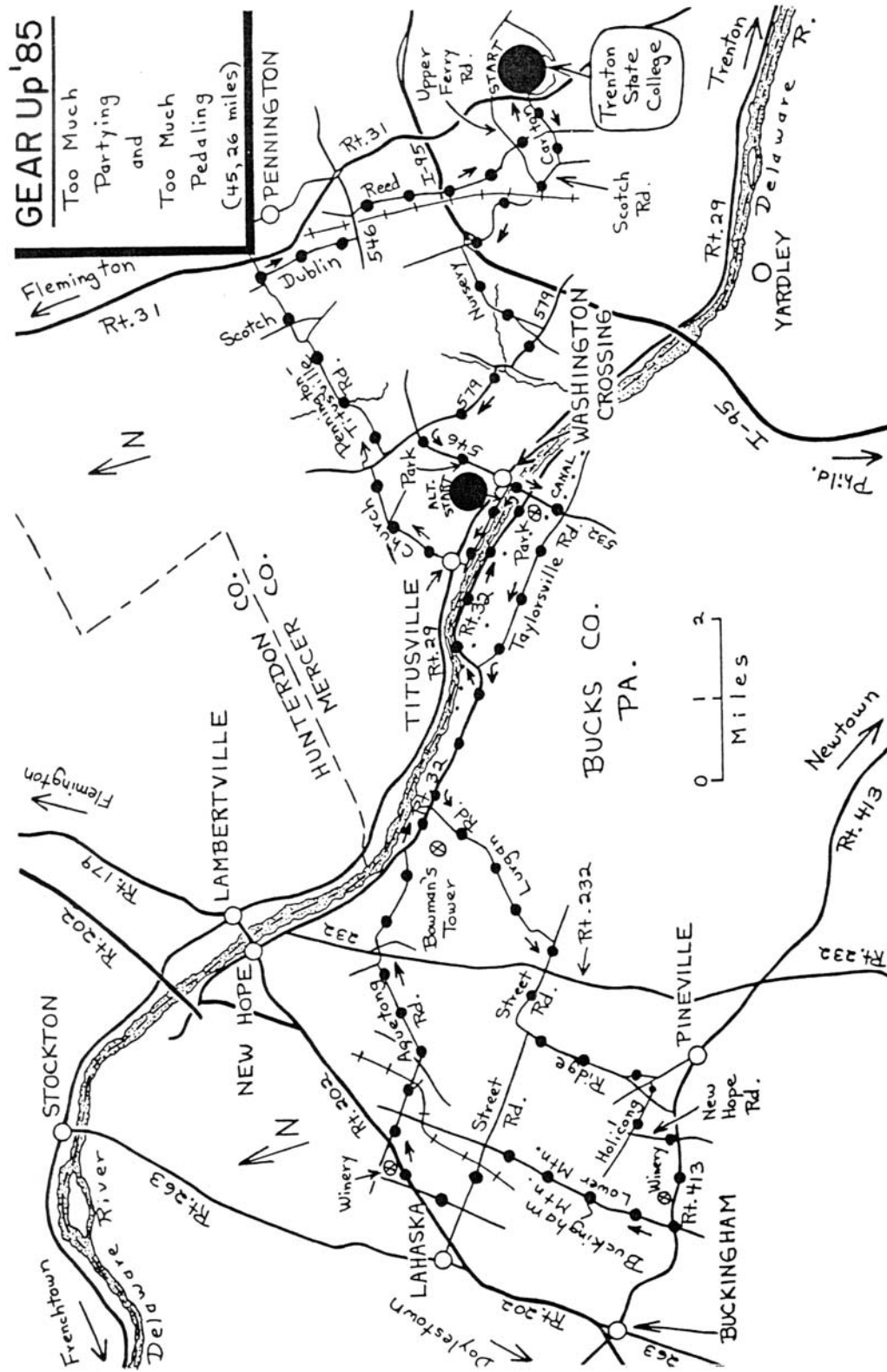
RIDE #11



#12 Too Much Partying & Too Much Pedaling 26-45 mi Terrain: Flat to Rolling

CUMU- LATIVE	POINT TO POINT	TURN	ONTO	COMMENTS
00.0	0.0		USE EXIT ROUTE "A"	
04.7	0.4	R	Bear Tavern Rd. (Rt. 579)	
05.1	0.4	BR	Rt. 579 Bottom of Hill	
05.3	0.2	L	Rt. 579	
06.6	1.3	L	Washington Crossing-Pennington Rd. (Rt. 546)	
08.0	1.4	S	Rt. 29 to Iron Bridge to Pennsylvania	MUST WALK ON BRIDGE!
		26 Mile	ride begins at parking lot on N.J. side of Bridge/Walk across bridge to PA.	
08.3	0.3	S	Rt. 32	Food Stops
08.9	0.6	R	Taylorsville Rd.	
11.1	2.2	L	Rt. 32	
13.0	1.9	L	Lurgan Rd. (Signs to Bowman's Tower)	
15.4	2.4	R	Street Rd. (T)	
15.8	0.4	S	Rt. 232 (Street Rd. will turn right-Go straight on Ridge Rd.)	
18.0	2.2	R	New Rd.	
18.2	0.2	L	Pineville Rd.	
18.4	0.2	R	Holicong Rd. (UM)	
19.2	0.8	L	New Hope Rd. (UM)	
19.7	0.5	R	Durham Rd. (Rt. 413)	CAUTION!
20.3	0.6	R	Valley Winery, Buckingham	
			Continue North on Rt. 413	
20.7	0.4	R	Lower Mountain Rd.	
21.8	1.1	S	Holicong Rd.	
23.2	1.4	L	Street Rd. (5-way intersection)	
24.1	0.9	R	Upper Mountain Rd. (Peddler's Village is .4 Mi. straight ahead.)	
24.7	0.6	R	Rt. U.S. 202	
25.0	0.3	L	Bucks County Winery	^
			Continue North on Rt. U.S. 202	
25.4	0.4	R	Aquetong Rd. (At bottom of hill past winery)	
26.5	1.1	S	Stony Hill Rd.	
27.8	1.3	BR	Aquetong Rd.	
28.0	0.2	S	Rt. 232	
29.0	1.0	R	Rt. 32 (T)	
31.5	2.5	BL	Rt. 32	
34.0	2.5	L	Rt. 532-Recross Iron Bridge into N.J.	Food both right or left
34.3	0.3	L	River Drive, Titusville, N.J.	Along river
		26 mile	ride ends here-Parking Lot on River Drive	
35.4	1.1	R	Church St.	
35.5	0.1	S	Rt. 29	
37.3	1.8	R	Bear Tavern Rd. (Rt. 579) (T)	
37.6	0.3	L	Pennington-Titusville Rd.(sign hidden from view)	
39.4	1.8	BL	Pennington-Titusville Rd.	
39.7	0.3	S	Scotch Rd.	
40.3	0.6	R	Dublin Rd.	
41.6	1.3	L	Washington Crossing-Pennington Rd. (Rt. 546) (T)	
41.9	0.3	R	Reed Rd. (after RR bridge)	Food stop
44.2	2.3	S	Upper Ferry Rd. (Rt. 636)	
44.7	0.5	L	Carlton Ave.	
45.2	0.5	S	Rt. 31	Return to campus

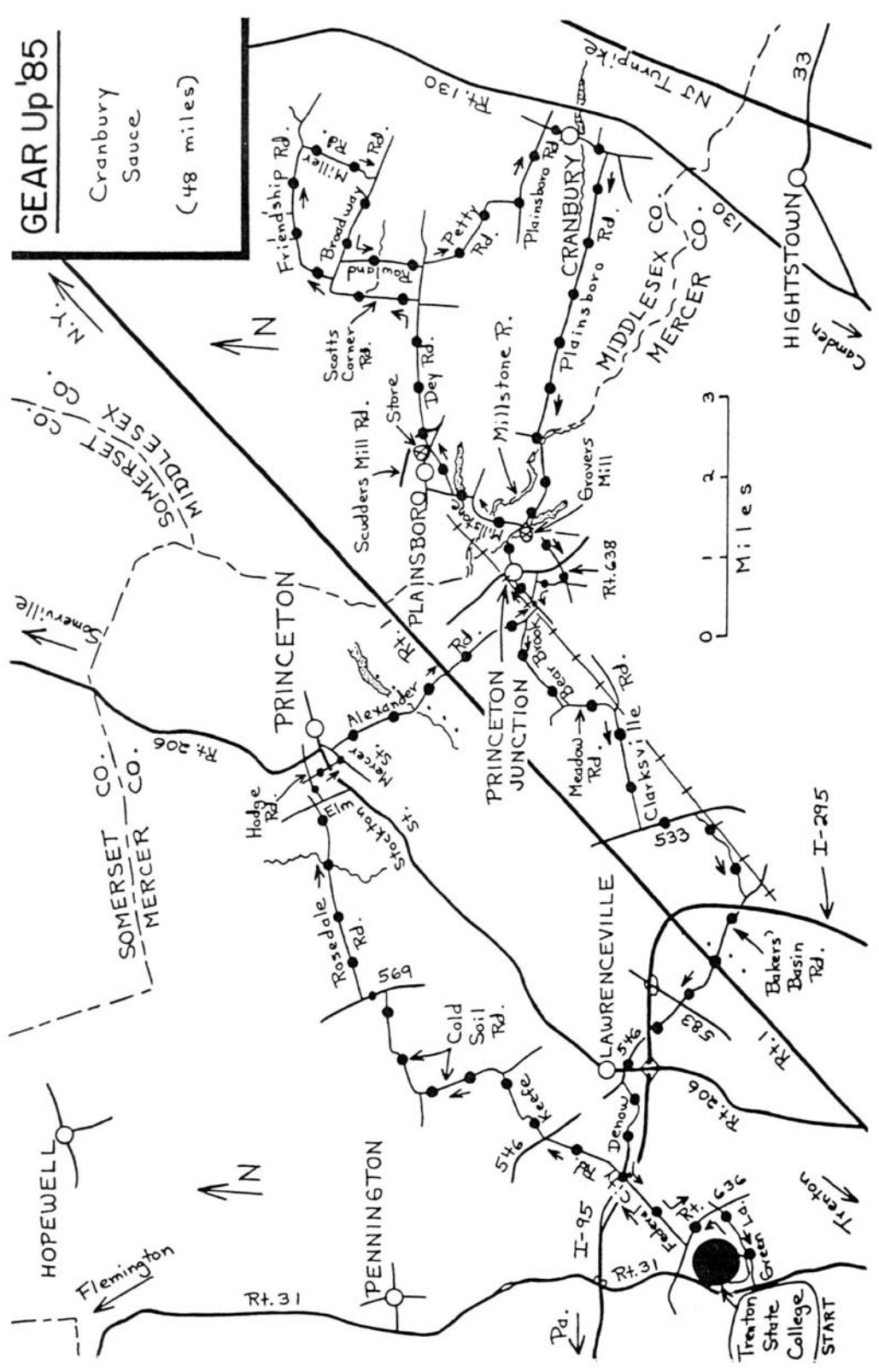
RIDE #12



#13 Cranbury Sauce**48 miles****Terrain: Flat**

CUMU- LATIVE	POINT TO POINT	TURN	ONTO	COMMENTS
00.0	0.0		USE EXIT ROUTE "C"	
03.5	2.2	S	Lawrenceville-Pennington Rd. (Rt. 546) onto Keefe Rd.	
04.6	1.1	L	Cold Soil Rd.	
07.1	2.5	L	Carter Rd. (Rt. 569) (T)	
07.4	0.3	R	Rosedale Rd. (Rt. 604) (Pass Educational Testing Service on left)	
09.9	2.5	R	Elm Rd	
10.1	0.2	L	Hodge Rd.	
10.4	0.3	R	Library Place	
10.7	0.3	S	Stockton St. (Rt. U.S. 206) Princeton, N.J. to left	CAUTION!
10.9	0.2	L	Mercer St. (T)	
11.1	0.2	R	Alexander St.	
13.0	1.9	S	Rt. U.S. 1	CAUTION!
14.4	1.4	L	Alexander Rd. (T) Just across RR bridge	
14.5	0.1	L	Wallace Rd. (Y)	
15.0	0.5	S	Princeton-Hightstown Rd. (Rt. 571/526)	CAUTION Ice Cream
			Princeton Jet., N.J.	
15.6	0.6	L	Millstone Rd. Grover's Mill, N.J.	WAR OF THE WORLDS
			FOLLOW SIGNS TO Plainsboro	
16.4	0.8	BL	Maple Ave. Follow signs to Plainsboro	
16.6	0.2	R	Edgemere Ave.	
17.3	0.7	S	Plainsboro Rd., Plainsboro, N.J. To Dey Rd.	Food Stop to left
17.6	0.3	S	Scudders Mill Rd.	
19.1	1.5	L	Scotts Corner Rd.	
20.4	1.3	L	Friendship Rd.	
22.4	2.0	R	Miller Rd.	
23.4	1.0	R	Broadway	
24.5	1.1	L	Rowland Rd. (becomes Eiker Rd.)	
25.5	1.0	L	Dey Rd. (T)	
25.5	0.0	QR	Petty Rd.	
27.1	1.6	L	Plainsboro Rd. (T)	
28.1	1.0	R	Main St., Cranbury, N.J.	Food Stops - 2 Blks.
29.0	0.9	R	Cranbury Neck Rd.	
33.8	4.8	L	Clarks villeRd. (Rt. 638) Grover's Mill, N.J.	WAR OF THE WORLDS
34.5	0.7	S	Princeton-Hightstown Rd. (Rt. 571/526)	CAUTION!
34.7	0.2	R	Harris St.	
35.0	0.3	L	Alexander Rd. (T)	Food in shopping center
35.3	0.3	BL	Alexander Rd.	
35.4	0.1	R	Alexander Rd.	
35.6	0.2	L	Bear Brook Rd. (after RR bridge) A castle will appear on right at Tamarack Farms. You may walk in for a closer look.	
36.8	1.2	L	Meadow Rd. (T)	
37.5	0.7	R	Clarksville Rd. (Rt. 638) (T)	
39.0	1.5	L	Quakerbridge Rd. (Rt. 533)	CAUTION!
39.8	0.8	R	Lawrence Station Rd. (Rt. 608)	
41.0	1.3	BR	Bakers' Basin Rd.	
42.0	0.9	S	Rt. U.S. 1 (Now on Franklin Corner Rd.)(Rt. 546)	CAUTION!
42.8	0.8	S	Princeton Pike (Rt. 583)	
43.8	1.0	S	Rt. U.S. 206	Food stop on left
43.9	0.1	BL	Denow Rd.	
45.2	1.3	L	Federal City Rd. (T)	CAUTION-I 295 Ramps
46.5	1.3	L	Ewingville Rd. (Rt. 636) (T)	
47.1	0.6	R	Green Lane	
47.8	0.7	R	Trenton State College	Return to campus

RIDE #13



GEAR Up '85
Cranbury
Sauce
(48 miles)

#14 Last Covered Bridge Tour 22 or 53 miles Terrain: Rolling

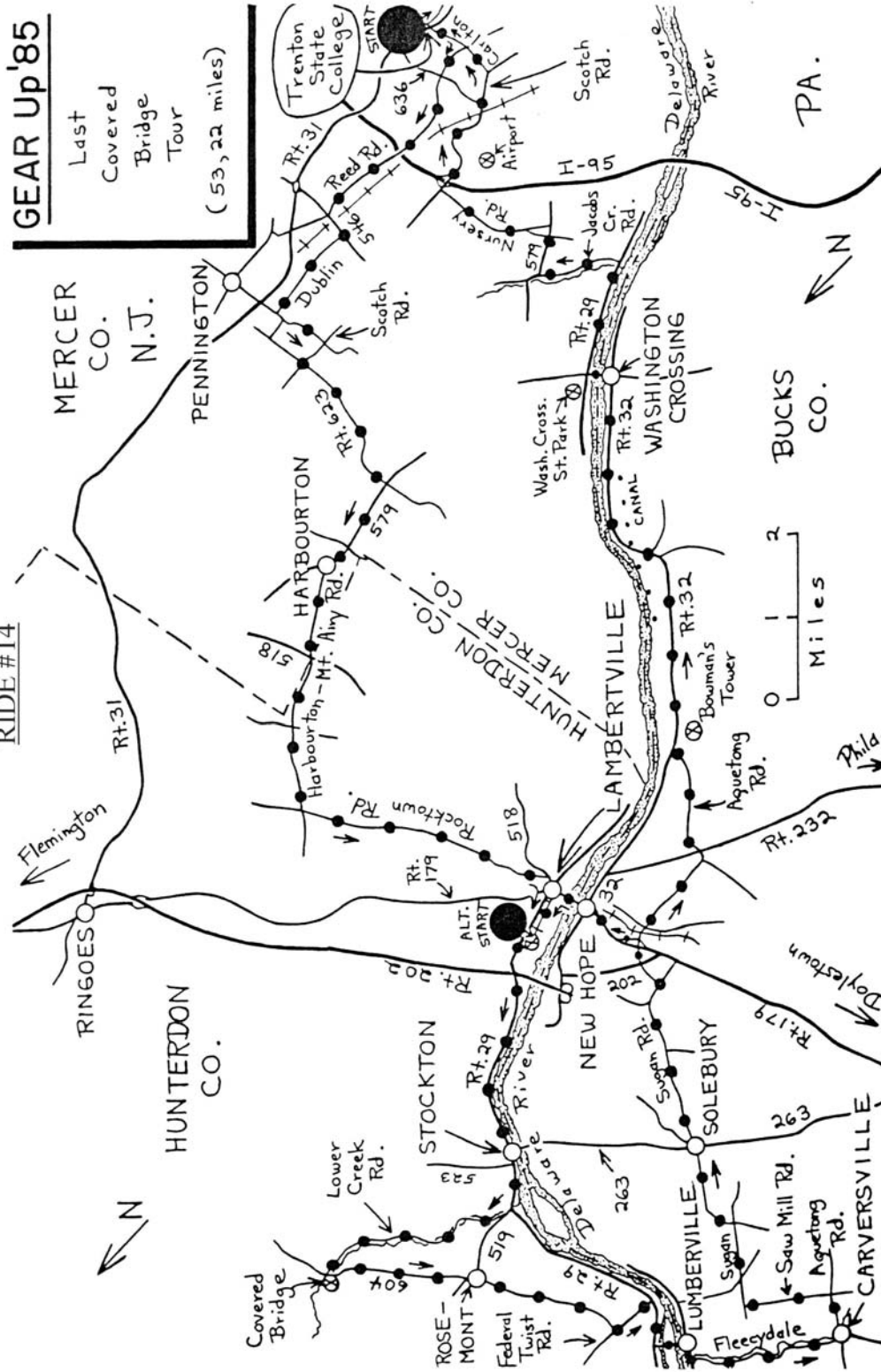
CUMU- LATIVE	POINT TO POINT	TURN	ONTO	COMMENTS
00.0	0.0		USE EXIT ROUTE "B"	
12.3	2.0	L	Rocktown Rd. (At So. Hunterdon Regional High School)	
15.6	3.3	R	Rt.179, Lambertville, N.J.	Food Stop
15.7	0.1	S	Bridge St. - Traffic Light	
15.7	0.0	QBL	N. Franklin St.	
15.8	0.1	QL	Church St.	
15.9	0.1	S	N. Main St.	
16.0	0.1	R	N. Union St. (Source Bike Shop next block on left)	
16.6	0.6	R	Cherry Lane	
			22 Mile Ride Exits from IGA Parking Lot-Right Turn	
16.7	0.1	L	Rt. 29 (T)	
19.5	2.8	BL	Rt. 29 (Y) Stockton, N.J.	Colligan's Inn Is where the song "Small Hotel" Written-Well in back
20.1	0.6	BR	Rt. 519 WATCH CLOSELY!	
20.1	0.0	QBR	Lower Creek Rd. (No sign)	Up hill wrong way!
22.8	2.7	L	Rosemont-Ringoes Rd. (Rt. 604) At Green Sergeants Covered Bridge	
			Last covered bridge in New Jersey.	
24.6	1.8	L	Rt. 519 (T) Rosemont, N.J.	Food Stop-Never on Sunday
24.7	0.1	S	Raven Rock-Rosemont Rd.	Rt. 519 turns left
26.7	2.0	L	Federal Twist Rd. (T)	
27.4	0.7	R	Rt. 29 (T)	
27.9	0.5	L	Bulls Island State Park. Go thru to Foot Bridge and walk over to PA.	Restroom in N.J. side.
			Lumberville, PA. - General Store to left as pictured in <u>Bicycle USA</u> magazine.	
28.2	0.3	R	Rt. 32 (T)	
28.4	0.2	L	Fleecydale Rd.	Ignore road closed signs
30.4	2.0	BL	Aquetong Rd., Carversville, PA	Food Stop
30.9	0.5	L	Saw Mill Rd.	
31.9	1.0	R	Sugan Rd. (T)	
32.2	0.3	S	Green Hill Rd.	
32.8	0.6	L	Sugan Rd. Cross roads	Creamery Rd. ahead
34.0	1.2	BL	Across Rt. 263 Solebury Twp., PA.	CAUTION!
34.0	0.0	QR	Sugan Rd. (Pass Post Office on your left)	Steep downhill!
36.2	2.2	L	Sugan Rd.	Kitchens Lane goes ahead
36.7	0.5	S	Rt. U.S. 202	Eagle Fire Co. on left
36.9	0.2	S	Lower York Rd. (Rt. 179)	MacDonald's on left
			NOTE! 22 Milers ONLY!	
20.1	0.1	L	Old York Rd.	
20.4	0.3	BR	W. Bridge St. (Rt. 179) (T)	
20.9	0.3	S	Main St., New Hope, PA. (Rt. 32)	Great Tourist Town
			Turn right-about 3 Blks on right-Thomas Sweet Shop-Ice Cream-Great!	
			WALK BIKES ON WALKWAY ACROSS IRON BRIDGE TO NEW JERSEY.	
21.1	0.2	L	N. Union St., Lambertville, N.J. - Source Bike Shop-2 blks on left.	
22.0	0.9	R	Cherry Lane	
22.1	0.1	R	IGA Shopping Center Parking Lot-End.	
			53 MILERS ONLY!	
37.0	0.1	S	Old York Rd. (Follow around to right -over tracks)	
37.3	0.3	R	Stony Hill Rd. cross roads	
37.3	0.0	QL	S. Sugan Rd. (Unmarked)	
38.5	1.2	S	Aquetong Rd.	
38.6	0.1	S	Windybush Rd. (Rt. 232)	
40.0	1.4	R	Rt. 32 (T)	
42.5	2.4	BL	Rt. 32	
45.0	2.5	L	Rt. 532 Cross Iron Bridge to N.J.	WALK ON WALKWAY!
45.3	0.3	R	Rt. 29 South CAUTION!'-Narrow road	
46.8	1.5	L	Jacobs Creek Rd. (Rt. 637)	
47.8	1.0	R	Bear Tavern Rd (Rt. 579)	
48.2	0.4	L	Mountainview Rd.	
48.6	0.4	L	Nursery Rd. (Rt. 647) (T)	
49.8	1.2	R	Scotch Rd. (Rt. 611) (T)CAUTION at 1-95 Ramps	
51.9	2.1	L	Carlton Ave. (Just beyond 18th Century Church)	
52.4	0.5	S	Lower Ferry Rd.	
52.9	0.5	S	Rt. 31 Return to campus	

RIDE #14

GEAR Up '85

Last
Covered
Bridge
Tour

(53, 22 miles)



CUMU- LATIVE	POINT TO POINT	TURN	ONTO	COMMENTS
00.0	0.0		USE EXIT ROUTE "C"	
05.2	1.3	R	Blackwell Rd.	
06.2	1.0	L	Cold Soil Rd. (T)	
07.7	1.5	L	Carter Rd. (Rt. 569) (T)	
08.0	0.3	R	Rosedale Rd. (Rt. 604)	Pass E.T.S. on left
10.5	2.5	R	Elm Rd. (Rt. 604)	<i>r</i>
10.7	0.2	L	Hodge Rd.	
11.0	0.3	R	Library Place	
11.3	0.3	S	Stockton St. (Rt. U.S. 206)	CAUTION!
11.5	0.2	L	Mercer St. (T)	
11.7	0.2	R	Alexander St.	WAWA Store at next Traffic Light on left.
13.6	1.9	S	Rt. U.S. 1	CAUTION!
14.8	1.2	R	North Post Rd. (after RR bridge) (T)	
15.4	0.6	S	Clarksville Rd. (Rt. 638)	
16.8	1.4	S	Village Rd. West	
17.3	0.5	L	Conover Rd. (Do not go straight-DEAD END!)	
18.5	1.2	R	Galston Dr. (Unmarked)	
19.0	0.5	R	Edinberg Rd. (Rt. 526) (T)	
19.6	0.6	S	Old Trenton Rd. (Rt. 535) Traffic Light Now on Windsor Rd. (Rt. 641)	Food stop on left
22.0	2.4	S	Rt. U.S. 130	CAUTION!
24.1	2.1	L	Aliens Rd.	Over Tpke. Overpass
25.4	1.3	BR	Perrineville Rd.	
25.9	0.5	S	Old York Rd. (Rt. 539)	
28.9	3.0	R	Rt. 571	CAUTION! Blind Corner-Food stop i in Roosevelt. The park on the right has a sculpture of FDR.
30.5	1.6	S	Rt. 571 turns left - Enter Assunpink Wildlife Management Area on Rosedale Rd.	
31.0	0.5	BR	Clarksburg-Robbinsville Rd.	Unmarked
32.4	1.4	L	Eldridge Rd. (Becomes E. Branch Rd.)	
33.8	1.4	S	Imlaystown Rd. (Becomes Herbert Rd.)	Refreshments imi. on righ
35.9	2.1	R	Old York Rd. (Rt. 539) (T)	
36.1	0.2	L	Sharon Rd.	
37.4	1.3	R	Breshanon Rd.	Just after Tpke. overpass
39.1	1.7	R	Gordon Rd. (T)	Unmarked
39.5	0.4	L	Rt. U.S. 130 (T)	CAUTION!
39.5	0.0	QR	Meadowbrook Rd. (At Tinsdale Pools)	
41.6	2.1	L	Rt. 526 (T)	
41.6	0.0	QR	Line Rd.	
43.4	1.8	R	Flock Rd.	
44.0	0.6	R	Hughes Dr.	
44.6	0.6	S	Old Trenton Rd. (Rt. 535)	
45.7	1.1	L	Youngs Rd.	
46.1	0.4	S	Quakerbridge Rd. (Rt. 533)	
47.1	1.0	BL	Bakers' Basin Rd. (Under overpass)	
48.0	0.9	S	Rt. U.S. 1	CAUTION!
48.8	0.8	S	Princeton Pike (Rt. 583)	
49.8	1.0	S	Rt. U.S. 206	Food Stop up on left
49.9	0.1	BL	Denow Rd.	
51.2	1.3	L	Federal City Rd. (T)	CAUTION! 1-295 Ramps
52.3	1.3	L	Ewingville Rd. (Rt. 636)	
53.1	0.6	R	Green Lane	
53.8	0.7	R	Trenton State College	Return to campus

FDR
Never
Slept
Here.

(54 miles)

GEAR Up '85
FDR
Never
Slept
Here

(54 miles)

CRANBURY O

PRINCETON JUNCTION

MIDDLESEX CO.
MERCER CO.

Rt. 130
Rt. 571

DUTCH NECK

PRINCETON

Alexander Rd.
Rt. 206
Rt. 571
Rt. 1

North Post Rd.
Village Rd.
Conover Rd.
Rt. 526
Rt. 595

MEDINBURG

Old Trenton Rd.
Rt. 641
Rt. 526
Rt. 595
Rt. 1

WINDSOR

Rt. 130
Rt. 539
Rt. 641
Rt. 526
Rt. 595

HIGHTSTOWN

Freehold

ROOSEVELT PARK

Assunpink Wildlife Management Area

NEW SHARON

Bresnahan Rd.
Rt. 130
Rt. 539
Rt. 641
Rt. 526
Rt. 595

MERCERVILLE

HAMILTON SQUARE

TRENTON

Trenton State College

START

Delaware River

0 1 2 Miles

N

#16 Doylestown Dispy-Doodle Dandy**38 or 55 miles****Terrain: Rolling**

CUMU- LATIVE	POINT TO POINT	TURN	ONTO	COMMENTS
00.0	0.0		USE EXIT ROUTE "C"	
01.3	0.6	BL	Ewingville Rd.	
01.7	0.4	S	Rt. 31 - Now on Upper Ferry Rd.	
02.4	0.7	S	Lower Ferry Rd.	
03.0	0.6	R	Scotch Rd. (Rt. 611) (T)	
04.5	1.5	L	Nursery Rd. (Rt. 647)	Just beyond 1-95
05.7	1.2	BR	Mountainview Rd.	
06.1	0.4	R	Bear Tavern Rd. (Rt. 579)	
06.5	0.4	L	Jacobs Creek Rd. (Rt. 637) (Y)	Bottom of hill
07.5	1.0	R	Rt. 29 (T)	CAUTION!
09.0	1.5	L	Rt. 546 (Newtown, PA. sign)	
			START 38 Miler Here - From Parking Lot, River Drive.	
			WALK BIKES ACROSS IRON BRIDGE TO PA.	
09.3	0.3	S	Rt. 32 - Now on Rt. 532	
09.9	0.6	R	Taylorville Rd.	
12.1	2.2	L	Rt. 32 (T)	CAUTION!
12.2	0.1	OL	Stony Brook Rd.	
14.3	2.1	BL	Eagle Rd.	
14.5	0.2	R	Pineville Rd.	Lapidary Museum 2½ Mi. on left.
17.5	3.0	S	Rt. 232	CAUTION!
18.3	0.8	R	Rt. 413, Pineville, PA. (T)	Food Stop
18.3	0.0	QL	Township Line Rd.	
19.5	1.2	BR	Cross RR Tracks-Now on Forest Grove Rd.	
23.0	3.5	BR	Swamp Rd.	Unmarked
23.2	0.2	L	Upper York Rd. (Rt. 263)	At Rt. 313 Jet. CAUTION! 4-Lane Highway(T)
24.1	0.2	R	Rodgers Rd.	
24.2	0.1	L	Spring Valley Rd. (T)	
24.5	0.3	R	Short Rd.	
25.1	0.6	R	Cherry Lane (T)	
25.2	0.1	L	East Rd.	Rt. U.S. 202 Bypass
25.9	0.7	L	E. State St.	CAUTION!
26.1	0.2	BL	E. Ashland St. (Unmarked)	
26.6	0.5	L	Pine St. Mercer Museum on right-Early american collection of most everything, including High Wheel Bicycles.	
26.7	0.1	R	Scout Way	
26.7	0.0	OR	Green St. (T)	
26.9	0.2	R	Main St., Doylestown, PA.	Food Stops-Fountain House
27.0	0.1	S	State St.	Tavern-1758/Main & State
27.1	0.1	R	E. Court St.	
27.9	0.8	L	Fonthill Estate (Mercer's Home)	At Bike route sign.
			Marovian Pottery & Tile Works located on property beyond house. Henry Mercer was an Archaeologist, collector and pioneer in tile making	
28.2	0.3	L	Rt. 313 (T)	
28.3	0.1	R	Cold Spring Creamery Rd.	Traffic Light
30.0	1.7	R	Burnt House Rd. (Unmarked)	
31.2	1.2	L	Mechanicsville Rd.	
32.2	1.0	S	Rt. 413, Mechanicsville, PA.	
33.9	1.7	S	Street Rd.	
35.0	1.1	R	Aquetong Rd.	
36.1	1.1	S	Green Hill Rd.	
36.4	0.3	R	Rt. 263 (T)	
36.4	0.0	QL	Aquetong Rd.	
37.8	1.4	S	Rt. U.S. 202	Winery .3 Mi. to right
38.9	1.1	S	Stony Hill Rd.	
40.2	1.3	BR	Aquetong Rd.	

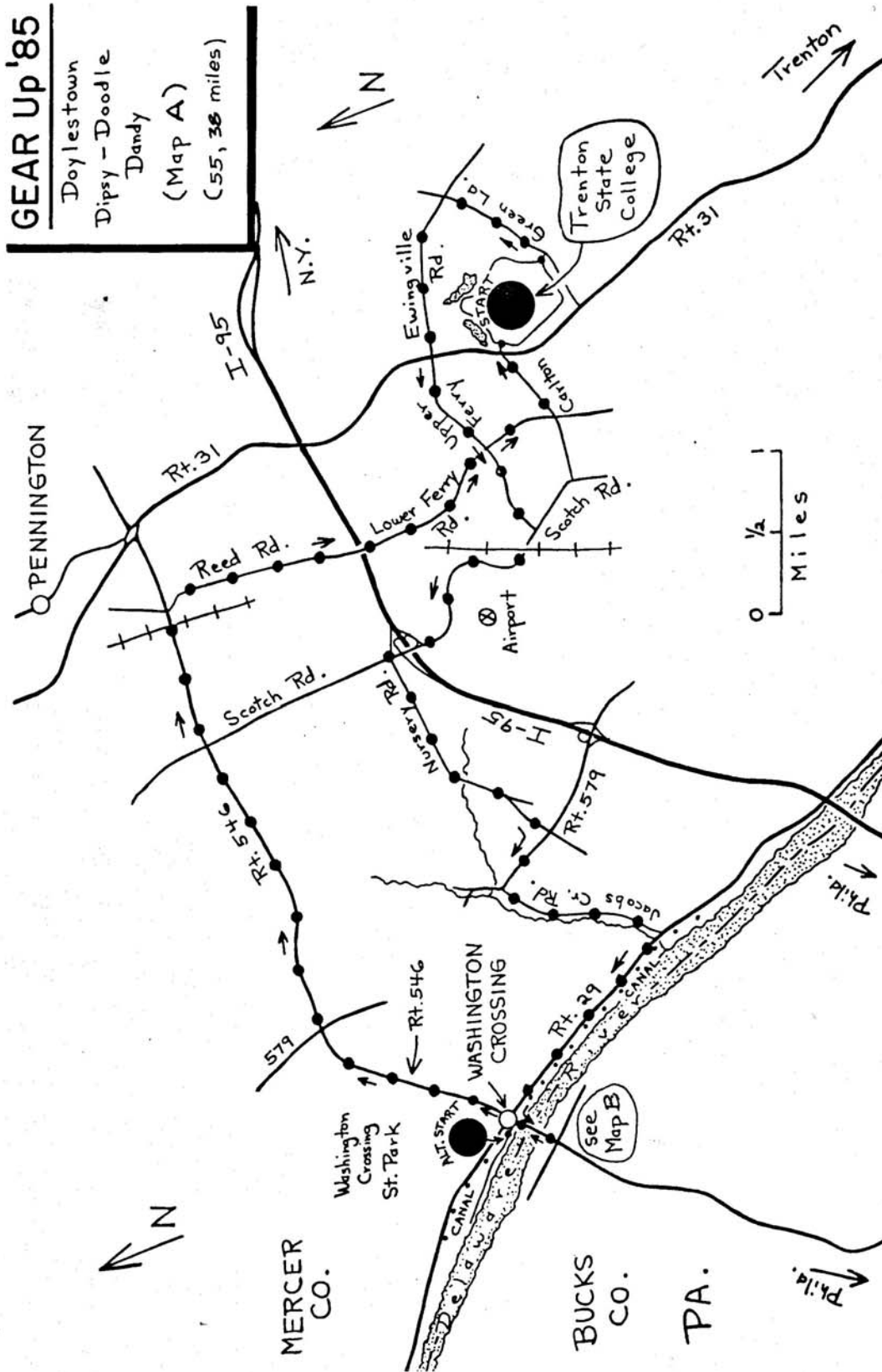
#16 Doylestown Dispy-Doodle Dandy Continued

CUMU- LATIVE	POINT TO POINT	TURN	ONTO	COMMENTS
40.4	0.2	S	Rt. 232	CAUTION!
41.8	1.4	R	Rt. 32 (T)	Bowman's Tower coming
44.3	2.5	BL	Rt. 32	up on right .5 Mi.
46.8	2.5	L	Rt. 532 Recross Iron Bridge to N.J.	Food on both sides
		38	Milers turn left after bridge to parking	
47.1	0.3	S	Rt. 29 onto Rt. 546	
48.5	1.4	S	Bear Tavern Rd. (Rt. 579)	Food Stop
50.4	1.9	S	Scotch Rd. (Rt. 611)	
51.2	0.8	R	Reed Rd. (After RR bridge)	
53.5	2.3	S	Upper Ferry Rd. (Rt. 636)	Food Stop
54.0	0.5	L	Carlton Ave.	
54.5	0.5	S	Rt. 31	Return to campus

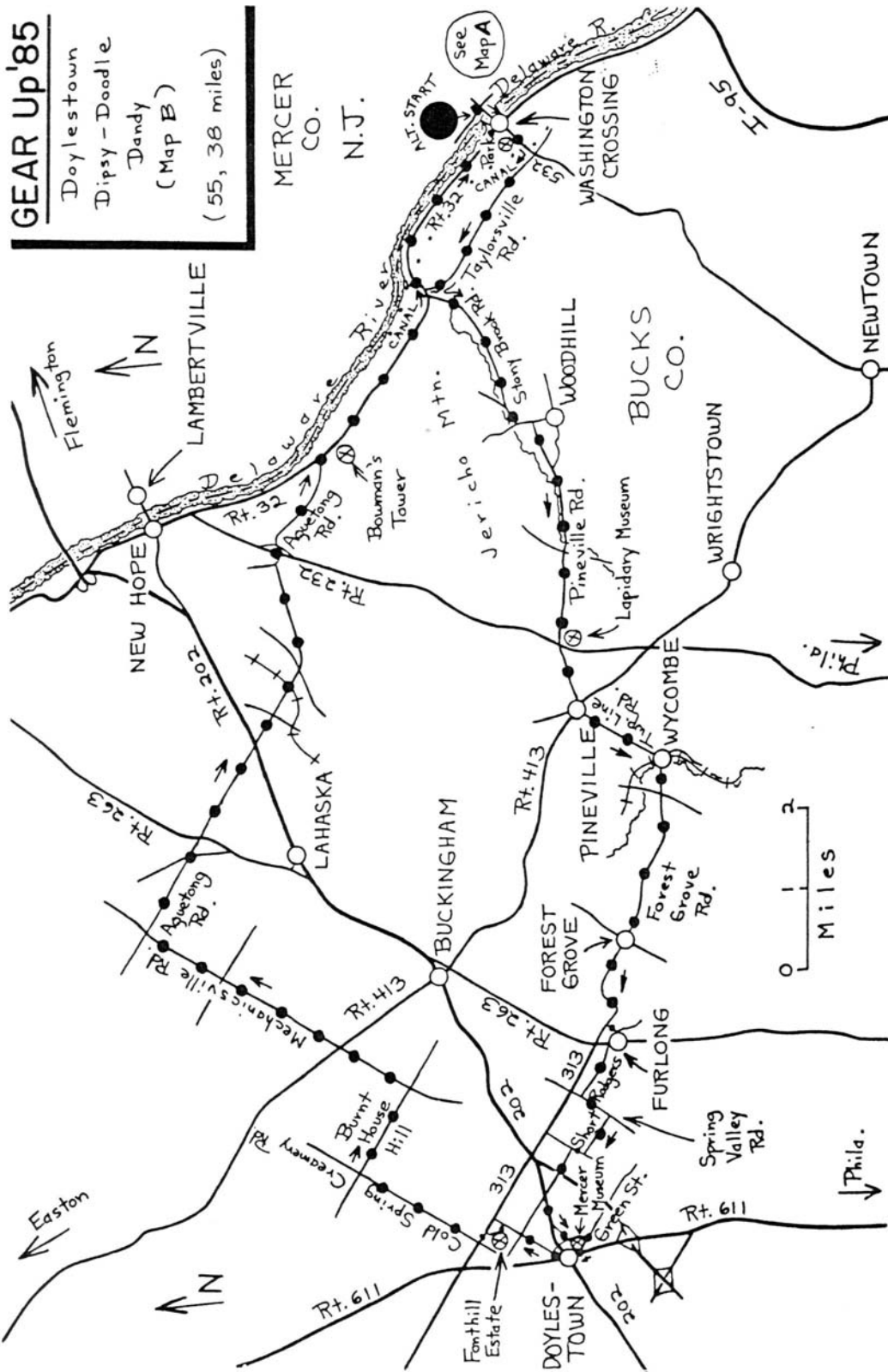
RIDE #16A

GEAR Up '85

Doylestown
Dipsy - Doodle
Dandy
(Map A)
(55, 30 miles)



RIDE #16B



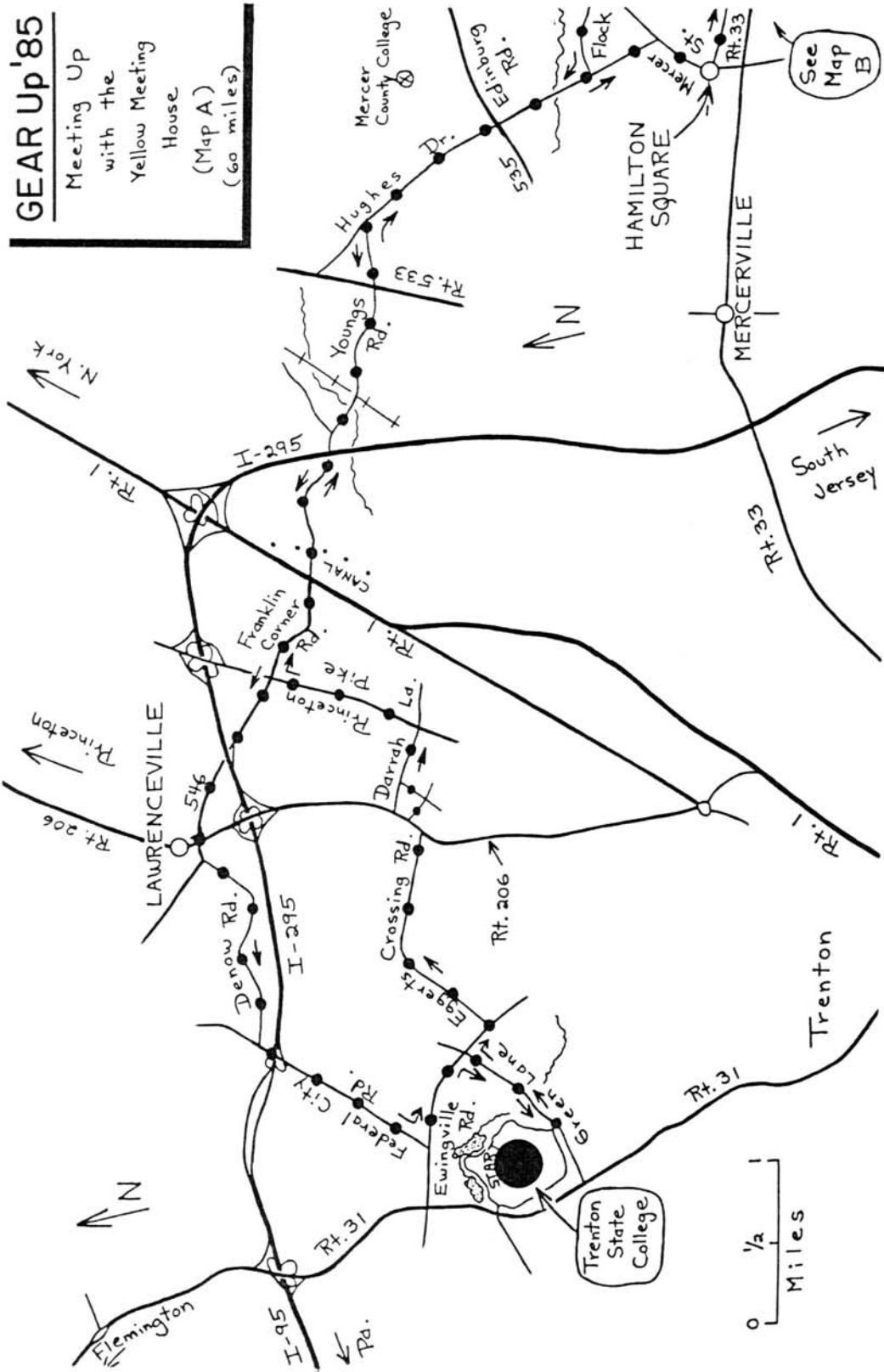
#17 Meeting up with the Yellow Meeting House**60 mile Terrain: Rolling**

CUMU- LATIVE	POINT TO POINT	TURN	ONTO	COMMENTS
00.0	0.0		USE EXIT ROUTE "C"	
00.9	0.2	L	Eggerts Crossing Rd.	
02.3	1.4	L	Lawrenceville Rd. (Rt. U.S. 206) (T)	
02.4	0.1	R	Oaklyn Terrace	
02.6	0.2	L	Birchwood Knoll Dr.	
02.7	0.1	R	Darrah Lane	
03.2	0.5	L	Princeton Pike (Rt. 583)	
04.1	0.9	R	Franklin Corner Rd. (Rt. 546)	
04.9	0.8	S	Rt. U.S. 1 - Now on Bakers' Basin Rd.	CAUTION!
05.8	0.9	R	Youngs Rd. (Y) (Just past underpass)	
06.8	1.0	S	Quakerbridge Rd. (Rt. 533)	
07.2	0.4	R	Hughes Drive (T)	
08.3	1.1	S	Edinburg Rd. (Rt. 535)	
09.4	1.1	R	Mercer St. (T)	•
09.8	0.4	L	Nottingham Way (Rt. 618)	
10.8	1.0	R	George Dye Rd.	
10.9	0.1	S	Rt. 33	
12.2	1.3	L	Klockner Rd.	
12.4	0.2	S	Kuser Rd. (At 1-195 underpass, begin Hamilton Sq.-Crosswicks Rd.)	
13.3	0.9	S	Rt. U.S. 130	CAUTION!
14.8	1.5	S	Rt. 524 (N.J. Tpke underpass)	
16.1	1.3	S	Ward Ave. Onto Church St.	General Store 2 blks left on Main St.
16.3	0.2	L	Front St.	Quaker Meeting House on left
16.4	0.1	L	Crosswicks-Chesterfield Rd. (T)	
16.4	0.0	QR	Crosswicks-Ellisdale Rd (T)	
18.6	2.2	R	Harker Rd. • (Unmarked)	Sign for Camp Meta
20.2	1.6	L	Chesterfield-Arneytown Rd. (Rt. 528) (T)	
20.5	0.3	S	Chesterfield-Arneytown Rd. (Rt. 528 TURNS RIGHT)	
21.4	0.9	S	Stewart Rd. (Unmarked)	
23.0	1.6	R	Province Line Rd. (T)	
24.4	1.4	L	Stay on Province Line Rd. (T)	
24.4	0.0	QR	Stay on Province Line Rd.	
25.2	0.8	L	Hutchinson Rd.	
26.4	1.2	S	Arneytown Rd. Onto Hill Rd.	
28.7	2.3	R	Cross Bridge over Crosswicks Creek	
28.8	0.1	R	Walnford Rd. (Unmarked) after 2nd bridge - Gravel for ½ Mi.	
29.6	0.8	R	Holmes Mill Rd. (T)	
30.5	0.9	L	Burlington Path Rd.	
31.1	0.6	S	Rt. 539	Food Stop .1 Mi. to left
32.4	1.3	S	Meirs Rd.	
33.8	1.4	s	Emleys Hill-Prospertown Rd.	
34.7	0.9	L	Red Valley Rd. (T)	
35.5	0.8	S	Rt. 526, Onto Meeting House Rd.	18th Century Yellow Baptist Meeting House coming on left
36.6	1.1	L	Chambers Rd. (UM)	After 1-195 overpass
37.2	0.6	R	Chambers Rd.	
38.2	1.0	L	Rt. 524	
38.9	0.7	BR	E. Branch Rd.	
40.4	1.5	L	E. Branch Rd.	
41.0	0.6	S	Imlaystown Rd. onto Herbert Rd.	
43.1	2.1	R	Old York Rd. (Rt. 539) (T)	
43.3	0.2	L	Sharon Rd.	
44.0	0.7	BL	Sharon Rd.	Cross Turnpike
44.6	0.6	R	Bresnahan Rd.	
46.3	1.7	R	Gordon Rd. (T)	
46.7	0.4	L	Rt. U.S. 130 (T)	CAUTION!
46.7	0.0	QR	Meadowbrook Rd.	Tinsdale Pool on Corner

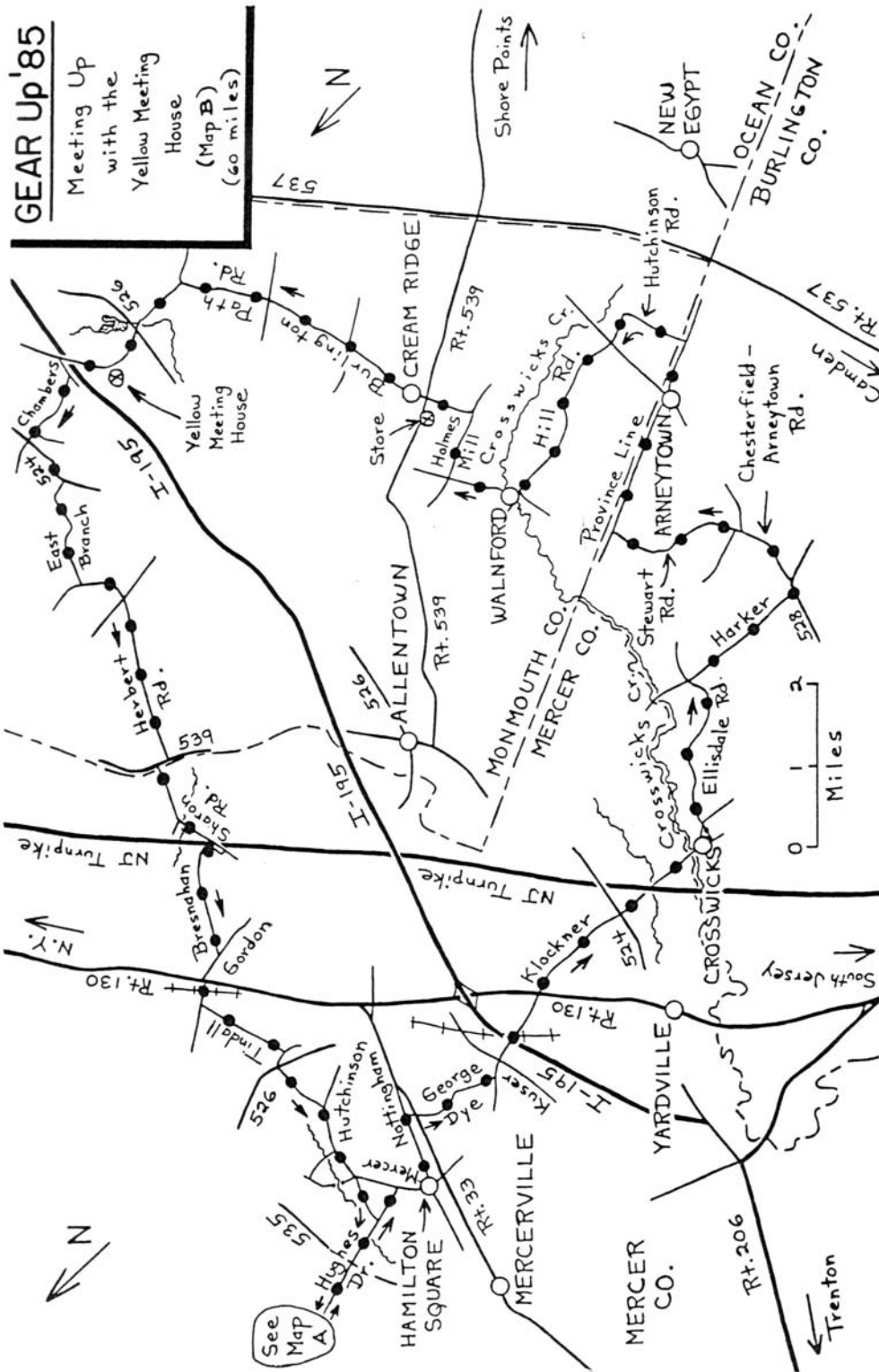
#17 Meeting up with the Yellow Meeting House Continued

CUMU- LATIVE	POINT TO POINT	TURN	ONTO	COMMENTS
46.9	0.2	L	Tindall Rd.	
48.1	1.2	R	Beechwood Rd. (T)	
48.3	0.2	S	Rt. 526 onto Hutchinsons Pond Rd.	
49.0	0.7	R	Hutchinsons Rd.	
50.0	1.0	S	Mercer St. onto Flock Rd.	
50.6	0.6	R	Hughes Drive	
51.2	0.6	S	Edinburg Rd. (Rt. 535)	
52.3	1.1	L	Youngs Rd.	
52.7	0.4	S	Quakerbridge Rd. (Rt. 533)	
53.7	1.0	L	Bakers' Basin Rd. (Y)	Go thru underpass
54.6	0.9	S	Rt. U.S. 1	CAUTION!
55.4	0.8	S	Princeton Pike (Rt. 583)	
56.4	1.0	S	Rt. U.S. 206	Food Stop on left
56.5	0.1	BL	Denow Rd.	
57.8	1.3	L	Federal City Rd. (T)	CAUTION! 1-295 Ramps
59.1	1.3	L	Ewingville Rd. (Rt. 636) (T)	
59.7	0.6	R	Green Lane	
60.4	0.7	R	Trenton State College	Return to campus

RIDE #17A



RIDE #17B



#18 Happy Trails to You**68 miles****Terrain: Rolling**

CUMU- LATIVE	POINT TO POINT	TURN	ONTO	COMMENTS
00.0	0.0		USE EXIT ROUTE "B"	
12.3	2.0	S	Rocktown Rd. (Water pump at church on right before crossroads.)	
13.6	1.3	R	Old York Rd., Mt. Airy (T)	Old stage route from Phila., Pa. to Elizabeth, N.J.
13.9	0.3	R	Rt. 179 (T)	
16.6	2.7	BL	Rt. 179, Ringoes, N.J.	
16.7	0.1	BR	Rt. 179	Food-Mom's on left
17.6	0.9	S	Rt. 202/31 onto Rt. 514	
21.0	3.4	BL	Old York Rd., Reaville, N.J. (Rt. 514 Spur)	
22.8	1.8	S	Old York Rd. (Rt. 514 Spur turns left)	
24.5	1.7	BR	Old York Rd., Three Bridges, N.J.	Food Stop
27.1	2.6	S	Pleasant Run Rd., Centerville, N.J.	
27.7	0.6	S	Rt. U.S. 202	CAUTION!
29.0	1.3	s	Holland Brook Rd.	
30.1	1.1	R	Old York Rd. (Rt. 620) (T)	
30.9	0.8	S	Rt. U.S. 202 Becomes Rt. 567, then Rt. 626	CAUTION! Busy road Food before next turn
35.1	4.2	R	Nevius St., Raritan, N.J. becomes River Rd.	Now on East Coast Bike Trail toward Richmond, Va.
39.8	4.7	S	Rt. 625 -(Turns left into South Branch, N.J)	
42.4	2.6	L	Main Rd. (Rt. 567) (T) (Unmarked)	
42.7	0.3	R	Iron Bridge to Neshanic Station, N.J.	
42.9	0.2	L	Main St.	General Store to right Tavern to left
43.0	0.1	BR	Woodfern Rd.	
43.7	0.7	L	Black Point Rd.	
44.8	1.1	S	Amwell Rd. (Rt. 514) Now on Montgomery Rd.	
45.9	1.1	R	Wertsville Rd. (Rt. 602)	
51.3	5.4	BL	Linvale Rd.	At Iron Bridge
51.6	0.3	BL	Linvale Rd.	
52.6	1.0	S	Mountain Rd.	Leaves E.C. Bike Trl.
53.6	1.0	L	Snydertown Rd.	
55.3	1.7	R	Stoney Brook Rd. (T)	
56.5	1.2	S	Rt. 518	
58.0	1.5	R	Rt. 654 (T)	
58.3	0.3	L	Moore's Mill-Mt. Rose Rd.	
59.6	1.3	R	Wargo Rd.	
60.8	1.2	L	Titus Mill Rd. (T)	
61.0	0.2	R	Pennington-Rocky Hill Rd. (Rt. 624) (T)	
62.7	1.7	BR	E. Delaware Ave.	
63.2	0.5	L	S. Main St. (Rt. 640), Pennington, N.J.	Food Stop
64.0	0.8	R	Ingleside Ave. (Rt. 631)	
64.1	0.1	BL	Ingleside Ave.	
64.3	0.2	S	Rt. 31	CAUTION!
64.8	0.5	S	Washington Crossing-Pennington Rd. (Rt. 546)	
67.1	2.3	S	Now on Reed Rd.	Food Stop
67.6	0.5	L	Upper Ferry Rd. (Rt. 636)	
68.1	0.5	L	Carlton Ave.	
68.1	0.5	S	Rt. 31	Return to campus

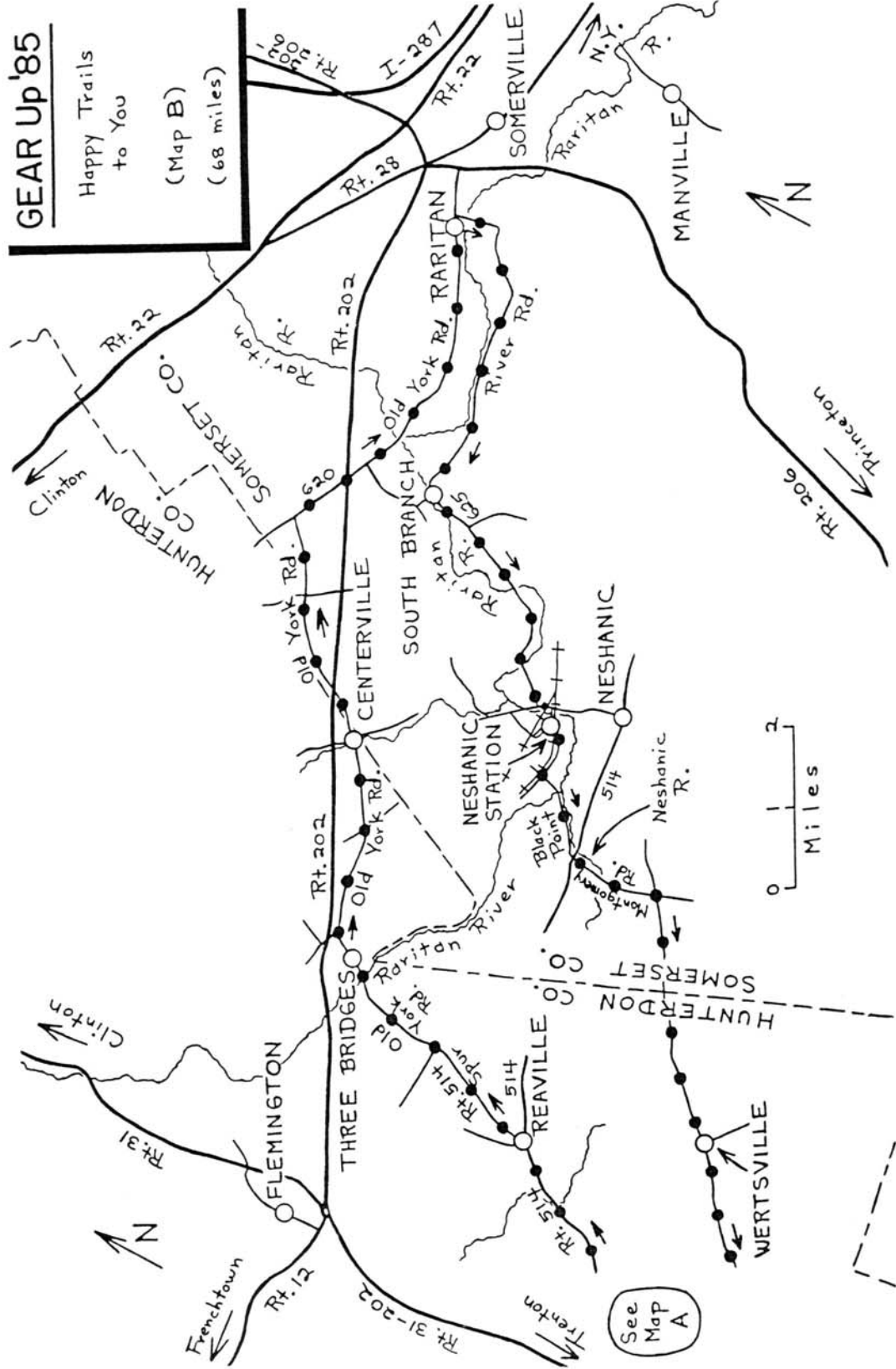
(68 miles)

GEAR UP '85
Happy Trails
to You
(Map A)
(68 miles)

Map A: Trenton Area

This map shows the following locations and roads:

- Towns and Villages:** Trenton, Lawrenceville, Pennington, Hopewell, Linvale, Harborton, Ringoes, Lambertville, Stockton, Reaville, Wertsville.
- Roads:** Rt. 1, Rt. 206, Rt. 31, Rt. 514, Rt. 518, Rt. 624, Rt. 654, Rt. 179, Rt. 202-31, Rt. 29, Rt. 546, Rt. 579, Rt. 602, Rt. 682, Rt. 100, Rt. 101, Rt. 102, Rt. 103, Rt. 104, Rt. 105, Rt. 106, Rt. 107, Rt. 108, Rt. 109, Rt. 110, Rt. 111, Rt. 112, Rt. 113, Rt. 114, Rt. 115, Rt. 116, Rt. 117, Rt. 118, Rt. 119, Rt. 120, Rt. 121, Rt. 122, Rt. 123, Rt. 124, Rt. 125, Rt. 126, Rt. 127, Rt. 128, Rt. 129, Rt. 130, Rt. 131, Rt. 132, Rt. 133, Rt. 134, Rt. 135, Rt. 136, Rt. 137, Rt. 138, Rt. 139, Rt. 140, Rt. 141, Rt. 142, Rt. 143, Rt. 144, Rt. 145, Rt. 146, Rt. 147, Rt. 148, Rt. 149, Rt. 150, Rt. 151, Rt. 152, Rt. 153, Rt. 154, Rt. 155, Rt. 156, Rt. 157, Rt. 158, Rt. 159, Rt. 160, Rt. 161, Rt. 162, Rt. 163, Rt. 164, Rt. 165, Rt. 166, Rt. 167, Rt. 168, Rt. 169, Rt. 170, Rt. 171, Rt. 172, Rt. 173, Rt. 174, Rt. 175, Rt. 176, Rt. 177, Rt. 178, Rt. 179, Rt. 180, Rt. 181, Rt. 182, Rt. 183, Rt. 184, Rt. 185, Rt. 186, Rt. 187, Rt. 188, Rt. 189, Rt. 190, Rt. 191, Rt. 192, Rt. 193, Rt. 194, Rt. 195, Rt. 196, Rt. 197, Rt. 198, Rt. 199, Rt. 200, Rt. 201, Rt. 202, Rt. 203, Rt. 204, Rt. 205, Rt. 206, Rt. 207, Rt. 208, Rt. 209, Rt. 210, Rt. 211, Rt. 212, Rt. 213, Rt. 214, Rt. 215, Rt. 216, Rt. 217, Rt. 218, Rt. 219, Rt. 220, Rt. 221, Rt. 222, Rt. 223, Rt. 224, Rt. 225, Rt. 226, Rt. 227, Rt. 228, Rt. 229, Rt. 230, Rt. 231, Rt. 232, Rt. 233, Rt. 234, Rt. 235, Rt. 236, Rt. 237, Rt. 238, Rt. 239, Rt. 240, Rt. 241, Rt. 242, Rt. 243, Rt. 244, Rt. 245, Rt. 246, Rt. 247, Rt. 248, Rt. 249, Rt. 250, Rt. 251, Rt. 252, Rt. 253, Rt. 254, Rt. 255, Rt. 256, Rt. 257, Rt. 258, Rt. 259, Rt. 260, Rt. 261, Rt. 262, Rt. 263, Rt. 264, Rt. 265, Rt. 266, Rt. 267, Rt. 268, Rt. 269, Rt. 270, Rt. 271, Rt. 272, Rt. 273, Rt. 274, Rt. 275, Rt. 276, Rt. 277, Rt. 278, Rt. 279, Rt. 280, Rt. 281, Rt. 282, Rt. 283, Rt. 284, Rt. 285, Rt. 286, Rt. 287, Rt. 288, Rt. 289, Rt. 290, Rt. 291, Rt. 292, Rt. 293, Rt. 294, Rt. 295, Rt. 296, Rt. 297, Rt. 298, Rt. 299, Rt. 300, Rt. 301, Rt. 302, Rt. 303, Rt. 304, Rt. 305, Rt. 306, Rt. 307, Rt. 308, Rt. 309, Rt. 310, Rt. 311, Rt. 312, Rt. 313, Rt. 314, Rt. 315, Rt. 316, Rt. 317, Rt. 318, Rt. 319, Rt. 320, Rt. 321, Rt. 322, Rt. 323, Rt. 324, Rt. 325, Rt. 326, Rt. 327, Rt. 328, Rt. 329, Rt. 330, Rt. 331, Rt. 332, Rt. 333, Rt. 334, Rt. 335, Rt. 336, Rt. 337, Rt. 338, Rt. 339, Rt. 340, Rt. 341, Rt. 342, Rt. 343, Rt. 344, Rt. 345, Rt. 346, Rt. 347, Rt. 348, Rt. 349, Rt. 350, Rt. 351, Rt. 352, Rt. 353, Rt. 354, Rt. 355, Rt. 356, Rt. 357, Rt. 358, Rt. 359, Rt. 360, Rt. 361, Rt. 362, Rt. 363, Rt. 364, Rt. 365, Rt. 366, Rt. 367, Rt. 368, Rt. 369, Rt. 370, Rt. 371, Rt. 372, Rt. 373, Rt. 374, Rt. 375, Rt. 376, Rt. 377, Rt. 378, Rt. 379, Rt. 380, Rt. 381, Rt. 382, Rt. 383, Rt. 384, Rt. 385, Rt. 386, Rt. 387, Rt. 388, Rt. 389, Rt. 390, Rt. 391, Rt. 392, Rt. 393, Rt. 394, Rt. 395, Rt. 396, Rt. 397, Rt. 398, Rt. 399, Rt. 400, Rt. 401, Rt. 402, Rt. 403, Rt. 404, Rt. 405, Rt. 406, Rt. 407, Rt. 408, Rt. 409, Rt. 410, Rt. 411, Rt. 412, Rt. 413, Rt. 414, Rt. 415, Rt. 416, Rt. 417, Rt. 418, Rt. 419, Rt. 420, Rt. 421, Rt. 422, Rt. 423, Rt. 424, Rt. 425, Rt. 426, Rt. 427, Rt. 428, Rt. 429, Rt. 430, Rt. 431, Rt. 432, Rt. 433, Rt. 434, Rt. 435, Rt. 436, Rt. 437, Rt. 438, Rt. 439, Rt. 440, Rt. 441, Rt. 442, Rt. 443, Rt. 444, Rt. 445, Rt. 446, Rt. 447, Rt. 448, Rt. 449, Rt. 450, Rt. 451, Rt. 452, Rt. 453, Rt. 454, Rt. 455, Rt. 456, Rt. 457, Rt. 458, Rt. 459, Rt. 460, Rt. 461, Rt. 462, Rt. 463, Rt. 464, Rt. 465, Rt. 466, Rt. 467, Rt. 468, Rt. 469, Rt. 470, Rt. 471, Rt. 472, Rt. 473, Rt. 474, Rt. 475, Rt. 476, Rt. 477, Rt. 478, Rt. 479, Rt. 480, Rt. 481, Rt. 482, Rt. 483, Rt. 484, Rt. 485, Rt. 486, Rt. 487, Rt. 488, Rt. 489, Rt. 490, Rt. 491, Rt. 492, Rt. 493, Rt. 494, Rt. 495, Rt. 496, Rt. 497, Rt. 498, Rt. 499, Rt. 500, Rt. 501, Rt. 502, Rt. 503, Rt. 504, Rt. 505, Rt. 506, Rt. 507, Rt. 508, Rt. 509, Rt. 510, Rt. 511, Rt. 512, Rt. 513, Rt. 514, Rt. 515, Rt. 516, Rt. 517, Rt. 518, Rt. 519, Rt. 520, Rt. 521, Rt. 522, Rt. 523, Rt. 524, Rt. 525, Rt. 526, Rt. 527, Rt. 528, Rt. 529, Rt. 530, Rt. 531, Rt. 532, Rt. 533, Rt. 534, Rt. 535, Rt. 536, Rt. 537, Rt. 538, Rt. 539, Rt. 540, Rt. 541, Rt. 542, Rt. 543, Rt. 544, Rt. 545, Rt. 546, Rt. 547, Rt. 548, Rt. 549, Rt. 550, Rt. 551, Rt. 552, Rt. 553, Rt. 554, Rt. 555, Rt. 556, Rt. 557, Rt. 558, Rt. 559, Rt. 560, Rt. 561, Rt. 562, Rt. 563, Rt. 564, Rt. 565, Rt. 566, Rt. 567, Rt. 568, Rt. 569, Rt. 570, Rt. 571, Rt. 572, Rt. 573, Rt. 574, Rt. 575, Rt. 576, Rt. 577, Rt. 578, Rt. 579, Rt. 580, Rt. 581, Rt. 582, Rt. 583, Rt. 584, Rt. 585, Rt. 586, Rt. 587, Rt. 588, Rt. 589, Rt. 590, Rt. 591, Rt. 592, Rt. 593, Rt. 594, Rt. 595, Rt. 596, Rt. 597, Rt. 598, Rt. 599, Rt. 600, Rt. 601, Rt. 602, Rt. 603, Rt. 604, Rt. 605, Rt. 606, Rt. 607, Rt. 608, Rt. 609, Rt. 610, Rt. 611, Rt. 612, Rt. 613, Rt. 614, Rt. 615, Rt. 616, Rt. 617, Rt. 618, Rt. 619, Rt. 620, Rt. 621, Rt. 622, Rt. 623, Rt. 624, Rt. 625, Rt. 626, Rt. 627, Rt. 628, Rt. 629, Rt. 630, Rt. 631, Rt. 632, Rt. 633, Rt. 634, Rt. 635, Rt. 636, Rt. 637



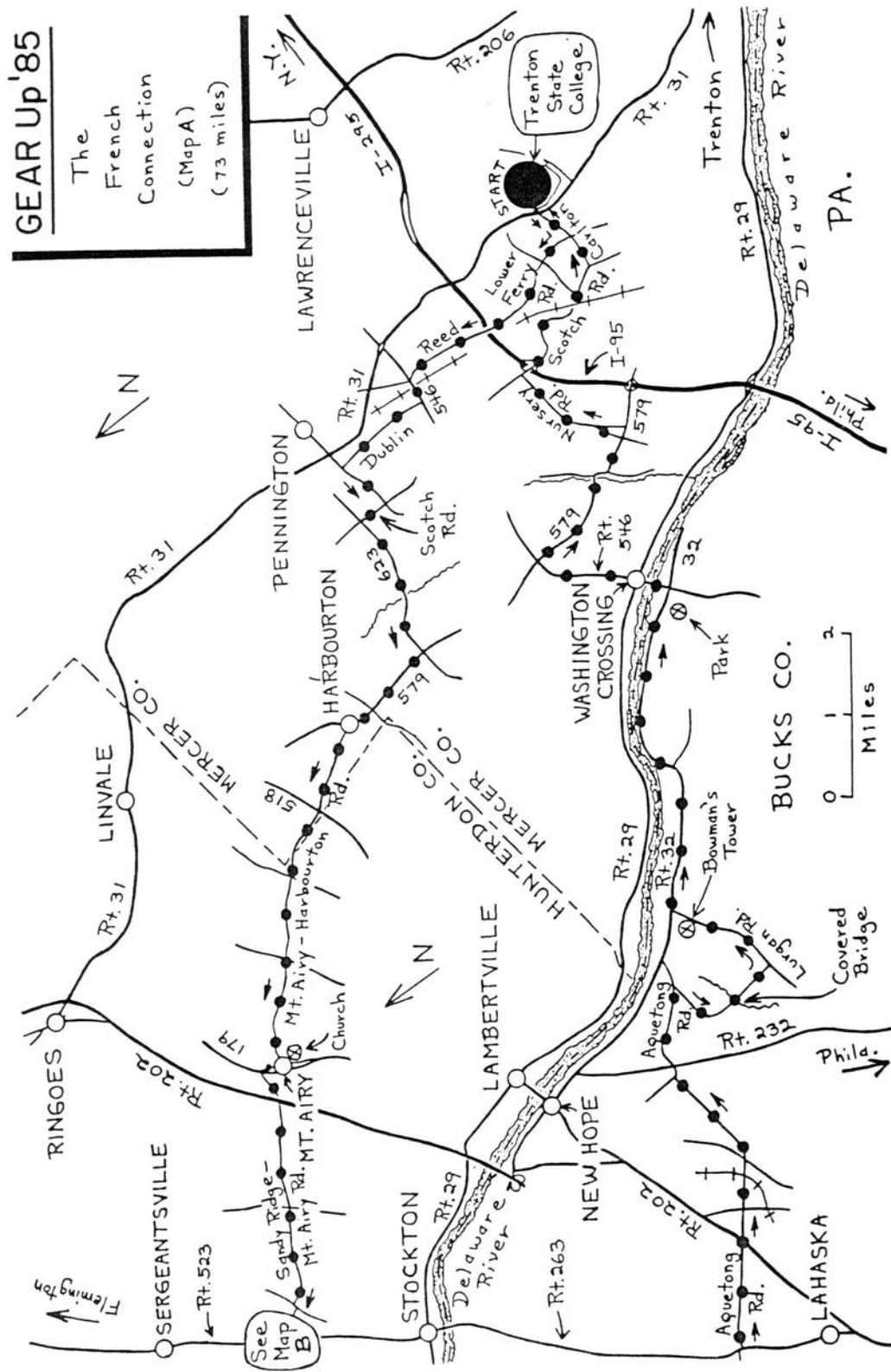
#19 The French Connection**73 miles****Terrain: Hilly**

CUMU- LATIVE	POINT TO POINT	TURN	ONTO	COMMENTS
00.0	0.0		USE EXIT ROUTE "B"	
12.3	2.0	S	Rocktown Rd.(VWater pump at church on right before crossroads.)	
13.6	1.3	R	Old York Rd., Mt. Airy, N.J. (T)	Old stage route from Phila., Pa. to Elizabeth, N.
13.9	0.3	R	Rt. 179	
13.9	0.0	QL	Sandy Ridge-Mt. Airy Rd. (Rt. 605)	Rt. U.S. 202 underpass
15.7	1.8	S	Lambertville-Headquarters Rd.	
17.0	1.3	L	Sandy Ridge Rd. (T)	
17.0	0.0	QR	Cemetary Rd.	
17.4	0.4	R	Rt. 523 (T)	
17.5	0.1	QL	Covered Bridge Rd.	CAUTION!-Downhill
18.2	0.7	R	Lower Creek Rd. (T)	
18.8	0.6	L	Green Sergeants Covered Bridge (T) (N.J. only covered bridge)	
18.8	0.0	QR	Upper Creek Rd.	
20.6	1.8	L	Featherbed Lane (T)(Unmarked)	
21.1	0.5	R	Hammer Rd. (Unmarked)	
22.3	1.2	S	Kingwood-Locktown Rd.	
22.9	0.6	L	Barbertown-Point Breeze Rd. (T)	
24.8	1.9	R	Rt. 519	
25.4	0.6	L	Fairview Rd.	
25.4	0.0	QR	Horse Shoe Bend Rd.	CAUTION!-Downhill
27.8	2.4	L	Rt. 12 (T)	
28.7	0.9	L	Rt. 12 Frenchtown, N.J. Walk Bike over bridge to Uhlerstown, Pa.	
29.2	0.5	L	River Rd. (Rt. 32 (T)	
29.2	0.0	QR	Uhlerstown Hill Rd.	
29.5	0.3	U-Turn	Uhlerstown Covered Bridge (One of 13 in Bucks County)	
29.8	0.3	R	River Rd. (Rt. 32) (T)	
31.4	1.6	R	Headquarters Rd.	
31.6	0.2	BR	Geigel Hill Rd.	
31.8	0.2	U-Turn	Erwinna Covered Bridge	
32.0	0.2	R	Headquarters Rd.	
32.9	0.9	L	Hollow Horn Rd.	
34.2	1.3	L	Hollow Horn Rd. (T)	
34.4	0.2	S	Frankenfeld Covered Bridge	
35.4	1.0	L	Municipal Rd.	
35.8	0.4	R	Dark Hollow Rd. (T)	
37.4	1.6	BR	Dark Hollow Rd.	
38.3	0.9	BL	Schlentz Hill Rd. (Unmarked)	At Stovers Mill
39.9	0.6	S	Cabin Run Covered Bridge (1st time)	
40.8	0.9	R	Stump Rd. (T)	
41.2	0.4	R	Carversville Rd.	
42.2	1.0	S	Loux Covered Bridge	
42.8	0.6	R	Dark Hollow Rd. (T)	
43.7	0.9	R	Schlentz Hill Rd.	
44.3	0.6	S	Cabin Run Covered Bridge (2nd time)	
45.2	0.9	R	Stump Rd. (T)	
45.6	0.4	L	Carversville Rd.	
47.5	1.9	S	Danboro-Pt. Pleasant Pike	
49.4	1.9	L	Carversville Rd., Carversville, PA. (T)	Food Stop
49.5	0.1	R	Aquetong Rd. (T)	
50.8	1.3	S	Mechanicsville Rd.	
51.9	1.1	S	Green Hill Rd.	
52.2	0.3	R	Rt. 263 (T)	
52.2	0.0	QL	Aquetong Rd.	
53.6	1.4	S	Rt. U.S. 202	
54.7	1.1	S	Stony Hill Rd.	
56.0	1.3	BR	Aquetong Rd.	

#19 The French Connection continued

CUMU- LATIVE	POINT TO POINT	TURN	ONTO	COMMENTS
56.2	0.2	S	Rt. 232	
57.2	1.0	R	Van Sandt Rd. (Near Thompson Memorial Church on left)	
58.2	1.0	S	Van Sandt Covered Bridge	
58.8	0.6	L	Lurgan Rd. (T) (Bowman's Tower coming up on left.)	
60.0	1.2	R	River Rd. (Rt. 32) (T)	
61.9	1.9	BL	Rt 32	
64.4	2.5	L	Rt! 532 - Cross Iron Bridge to N.J.	MUST WALK BIKES
64.7	0.3	S	Rt. 29 onto Rt. 546	Food Stop
66.1	1.4	R	Bear Tavern Rd. (Rt. 579)	
67.4	1.3	BR	Rt. 579	
67.6	0.2	BL	Bear Tavern Rd. (Rt. 579)	
68.0	0.4	L	Mountainview Rd.	
68.4	0.4	L	Nursery Rd. (Rt. 647)	
69.6	1.2	R	Scotch Rd. (Rt. 611) (T) Food Stop	CAUTION! 1-95 Ramps
71.7	2.1	L	Carlton Ave.	
72.2	0.5	S	Lower Ferry Rd.	
72.7	0.5	S	Rt. 31	Return to campus.

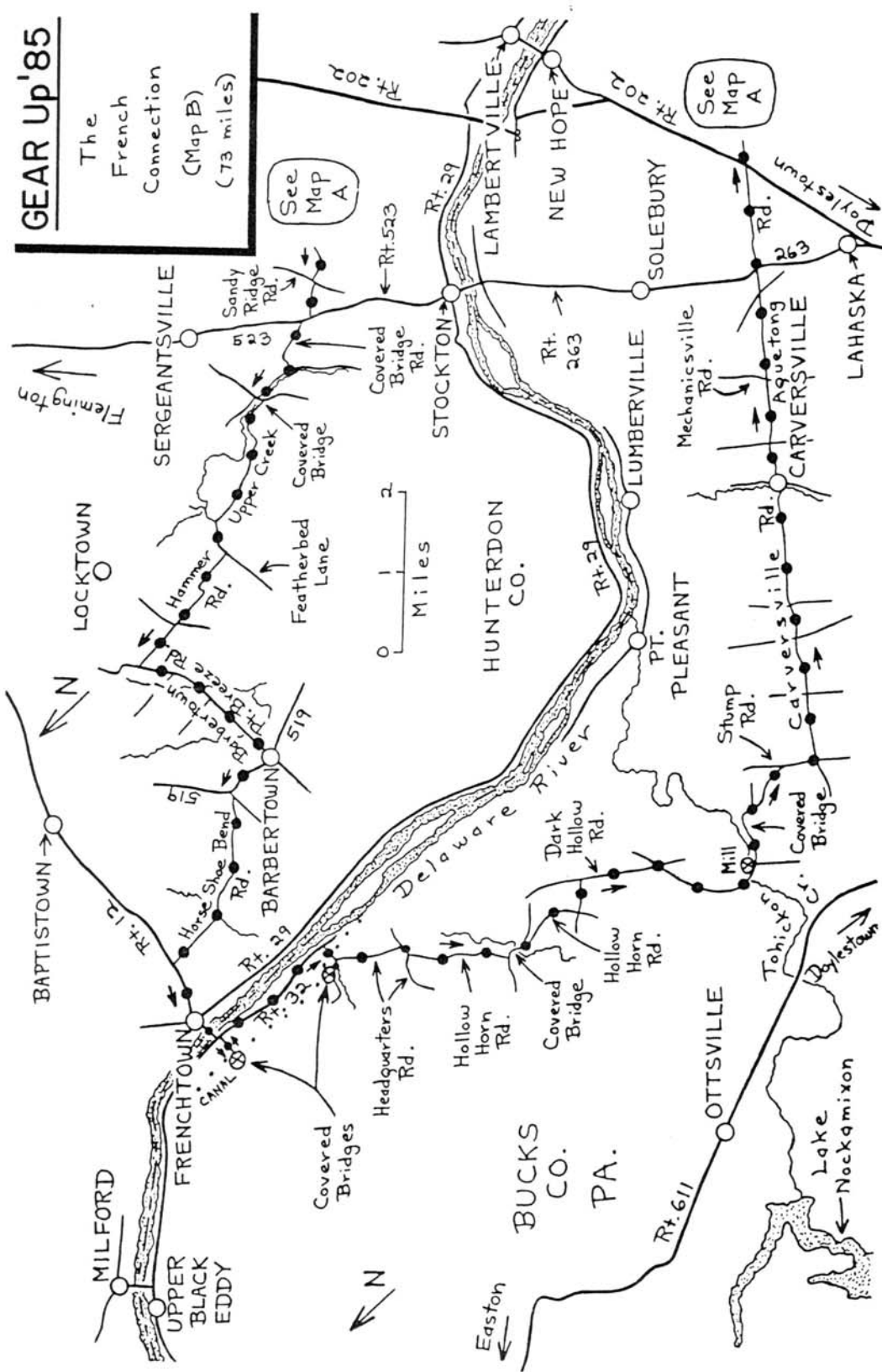
RIDE #19A



RIDE #19B

GEAR Up '85

The French Connection
(Map B)
(73 miles)



#20 Ringing Rocks & Windmill Museum Tour 43, 53, 74 or 84 miles Terrain: Moderately Hilly

CUMU- LATIVE	POINT TO POINT	TURN	ONTO	COMMENTS
00.0	0.0		USE EXIT ROUTE "B"	
12.3	2.0	L	Rocktown Rd.	S. Hunterdon High School
15.6	3.3	R	Rt. 179, Lambertville, N.J.	
15.7	0.1	S	Bridge St. - Traffic Light	
15.7	0.0	QBL	N. Franklin St.	
15.8	0.1	QL	Church St.	
15.9	0.1	S	N. Main St. (Rt. 29)	
16.0	0.1	R	N. Union St. (Source Bike Shop next block on left)	
16.6	0.6	R	Cherry Lane	
		43 & 54	Milers Begin Here-Exit from IGA Parking Lot to right.	
16.7	0.1	L	Rt. 29 (T)	
19.5	2.8	BL	Rt. 29, Stockton, N.J. (Before this turn-Stockton Inn on right where song "Small Hotel" was written. Wishing well is in the garden.)	
20.1	0.6	BL	Rt. 29 North	Rt. 519 to right
22.9	2.8	S	Bulls Island State Park on left.	Rest Rooms in park
31.7	8.8	L	Bridge St., Frenchtown, N.J. (Rt. 12) (T)	Food Stops
31.8	0.1	QR	Harrison St. (Rt. 619) (Unmarked)	
35.3	3.5	BR	Milford, N.J. Traffic Light (Rt. 519)	

If you wish to skip going to the Windmill Museum, turn Left at traffic light and pick up route at 45.4 Miles.

37.3	2.0	L	Church St.	Follow Windmill sign
37.9	0.6	R	Shire Rd.	" " "
39.1	1.2	L	Adamic Hill Rd.	" " "
40.2	1.1	R	Windmill Museum	There is a pump 200' after Museum.
			MAKE A U-TURN AFTER VISITING MUSEUM	
41.3	1.1	R	Shire Rd. (T)	
42.5	1.2	L	Church St. (T)	
43.1	0.6	R	Rt. 519	
45.1	2.0	R	Bridge St., Milford, N.J. Traffic Light	Food Stops
			Cross Iron Bridge to PA.	
45.4	0.3	R	River Rd. (Rt. 32) Upper Black Eddy, Pa. (T)	
45.6	0.2	L	Bridgeton Hill Rd.	
47.1	1.5	R	Ringing Rocks Rd.	Park entrance on right
47.6	0.5	U-Turn	After visiting the park	
48.1	0.5	L	Bridgeton Hill Rd. (T)	
48.6	0.5	R	Chestnut Ridge Rd.	
51.8	3.2	BL	Tinicum Church Rd.	Perry Auger Rd goes Rt.
53.4	1.6	L	Geigel Hill Rd. (T)	
53.9	0.5	R	Headquarters Rd. (Erwinna Post Office on corner beyond covered bridge)	
54.8	0.9	L	Tinicum Creek Rd. (Hard left at bottom of hill)	
55.6	0.8	R	River Rd. (Rt. 32)	Bumpy next 5 miles
60.1	4.5	BR	Rt. 32, Point Pleasant, Pa.	Food Stop
60.1	0.0	QBL	Rt. 32	
62.1	2.0	S	Lumberville, PA. (General Store on right as seen in "Bicycle USA")	
65.4	3.3	S	Rt. 263, Center Bridge, PA.	Food Stop
			43 and 54 Milers ONLY!	
68.8	3.4	L	Rt. 179, New Hope, PA. (Thomas Sweet Shop about 3 Blks on Rt. 32) (Must WALK over Iron Bridge.)	
69.2	0.4	L	N. Union St., Lambertville, N.J. (Source Bike Shop 2 Blks on left)	
70.2	1.0	R	Cherry Lane	
70.3	0.1	R	IGA Parking Lot	
			74 and 84 Milers ONLY!	
68.8	3.4	S	Rt. 179, New Hope, PA. (Thomas Sweet Shop about 3 Blks on right.)	
73.5	4.7	BL	Rt. 32	
76.0	2.5	L	Rt. 532 - WALK Bikes on Iron Bridge to N.J.	
76.3	0.3	R	Rt. 29 - CAUTION! - Road narrows	Food Stop
77.8	1.5	L	Jacobs Creek Rd. (Rt. 637)	
78.8	1.0	R	Bear Tavern Rd. (Rt. 579)	
79.2	0.4	L	Mountainview Rd.	
79.6	0.4	L	Nursery Rd. (Rt. 647) (T)	
80.8	1.2	R	Scotch Rd. (Rt. 611) (T)	
82.9	2.1	L	Carlton Ave. - Just beyond 18th Century Church	
83.4	0.5	S	Lower Ferry Rd.	
83.9	0.5	S	Rt. 31	Return to campus

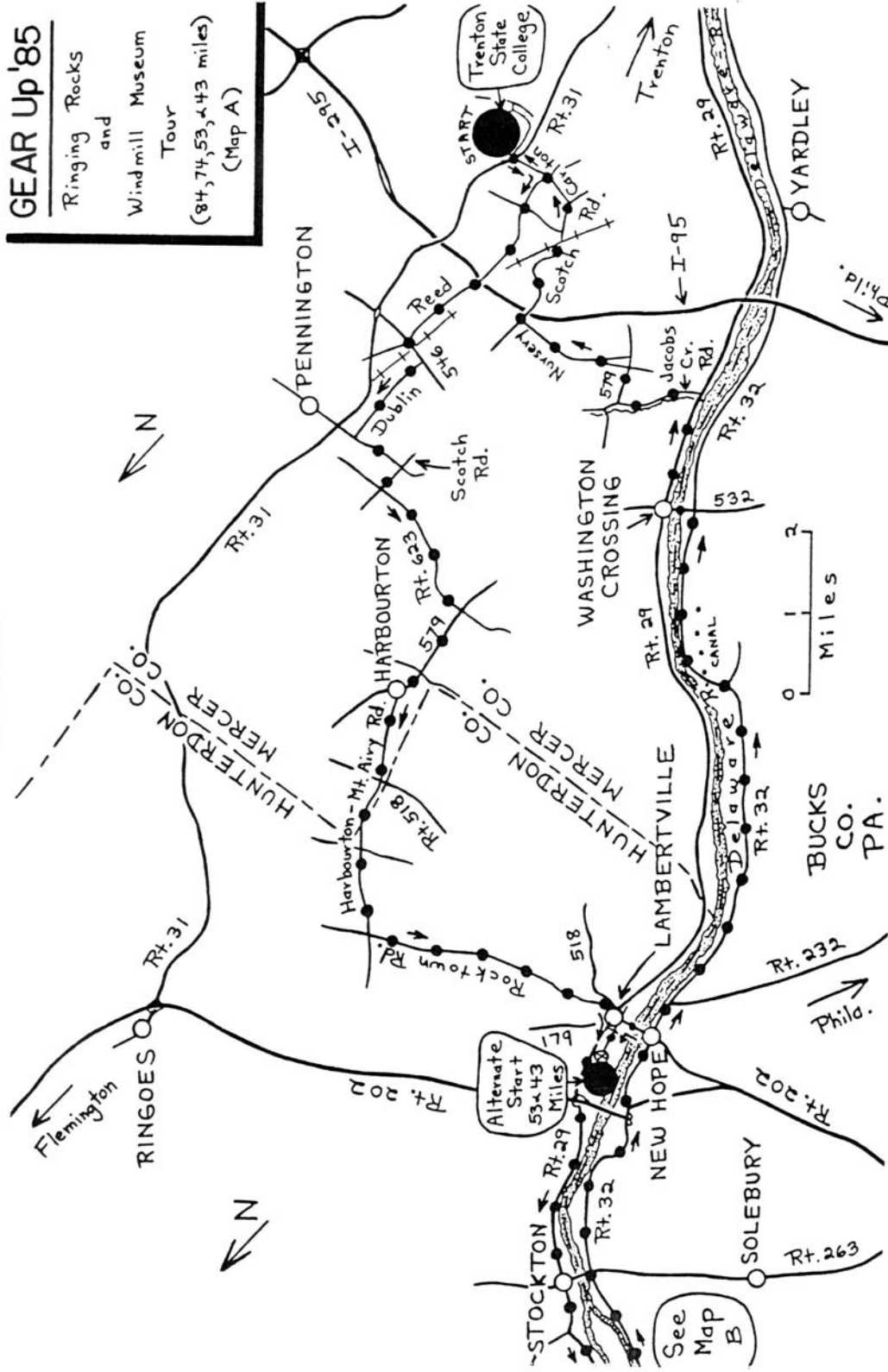
RIDE #20A

GEAR Up '85

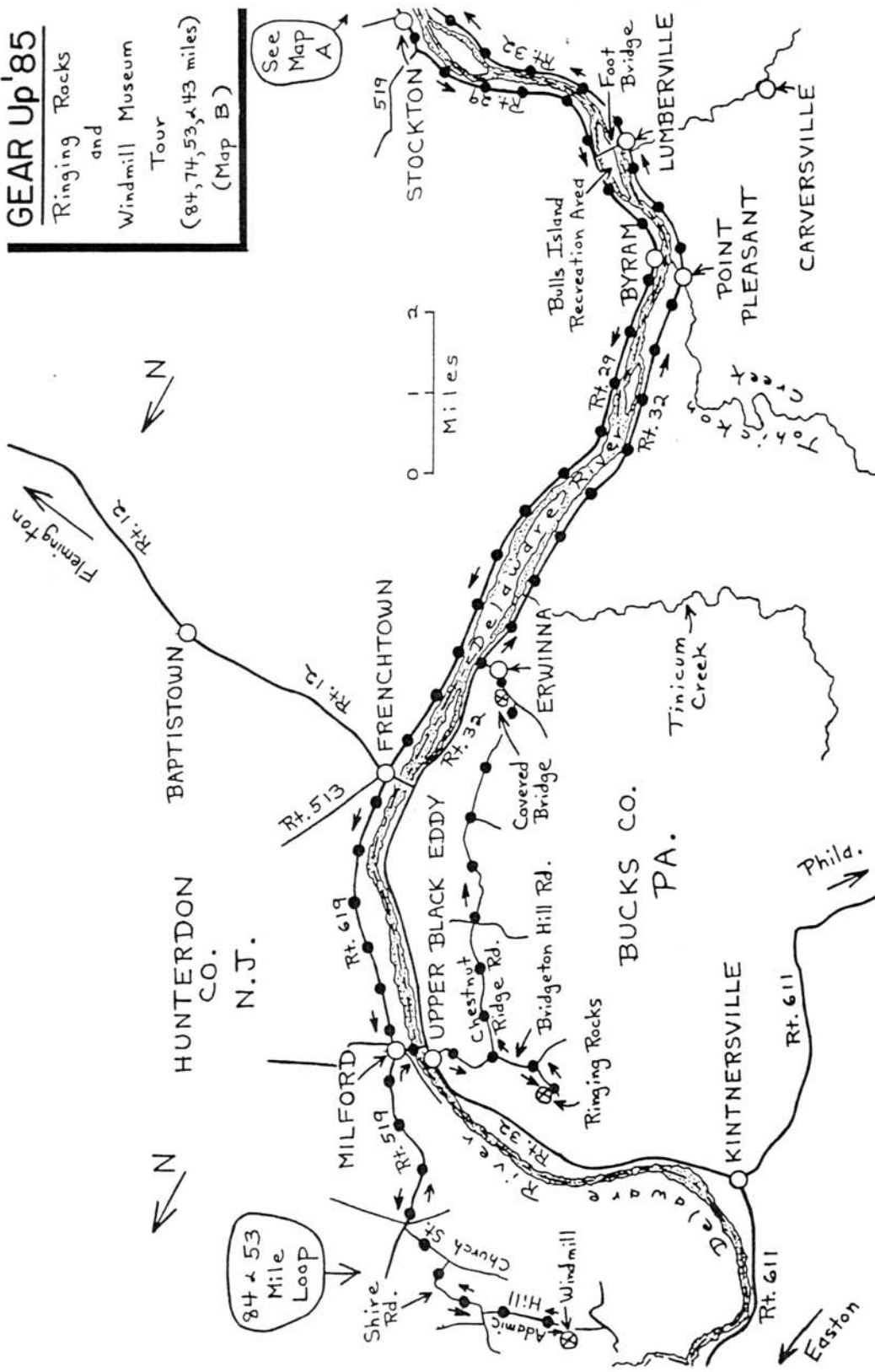
Ringling Rocks
and

Windmill Museum
Tour

(84,74,53,443 miles)
(Map A)



GEAR Up'85 Ringling Rocks and Windmill Museum Tour (84,74,53,443 miles) (Map B)



#21 The Elephant Ride

84 miles

Terrain: Hilly

CUMU- LATIVE	POINT TO POINT	TURN	ONTO	COMMENTS
00.0	0.0		USE EXIT ROUTE "C"	
01.3	0.6	BL	Ewingville Rd. (Rt. 636)	
01.7	0.4	S	Rt. 31 (Now on Upper Ferry Rd.)	
02.4	0.7	S	Lower Ferry Rd.	
03.0	0.6	R	Scotch Rd.	
04.7	1.5	L	Nursery Rd. (Rt. 647)	Just past 1-95 Ramps
05.9	1.2	R	Mountainview Rd.	
06.3	0.4	R	Bear Tavern Rd. (Rt. 579)	
06.7	0.4	BL	Jacobs Creek Rd. (Rt. 637) (T)	
07.7	1.0	R	Rt. 29 (T)	
09.2	1.5	L	Washington Crossing Bridge (Must <u>WALK</u> bikes!) Sign to Newtown	
09.5	0.3	S	Rt. 32 (Now on Rt. 532)	Food Stop ahead
10.1	0.6	R	Taylorsville Rd.	
10.8	0.7	L	Woodhill Rd.	
13.7	2.9	R	Eagle Rd.	
14.1	0.4	BL	Eagle Rd. (Jericho Mt.)	
15.8	1.7	L	Lurgan Rd. (T)	
16.1	0.3	R	Van Sandt Rd.	
16.7	0.6	S	Van Sandt Covered Bridge (Now on Covered Bridge Rd.)	
17.7	1.0	L	Aquetong Rd.	
18.7	1.0	S	Rt. 232 (Windy Bush Rd.)	
18.9	0.2	L	Aquetong Rd. (S. Sугan Rd. goes straight)	
20.1	1.2	S	Stony Hill Rd. - Followed shortly by <u>DEEP RUTS</u> from RR Crossing of the New Hope & Ivyland Railroad.	
21.1	1.0	S	Rt. U.S. 202 (Lower York Rd.) Aquetong, PA.	
22.4	1.3	R	Rt. 263 (Upper York Rd.) (T)	
	0.0	QL	Aquetong Rd.	
25.1	2.7	L	Carversville Rd. (T) at Carversville Inn	Food Stop
			Cross Paunacussing Creek	
	0.0	QR	Carversville-Wisner Rd.	
25.5	0.4	R	Tollgate Rd.	
26.2	0.7	BL	Tollgate Rd. (Unmarked)	
27.2	1.0	R	Ferry Rd. CAUTION! (Dangerous curves and steep downhill.)	
28.3	1.1	BR	Swagger Rd. (Located in middle of downhill)	
28.4	0.1	L	Rt. 32 (T) Pt. Pleasant, PA. CAUTION! View partially obscured!	
			Food Stop .2 Mi. ahead	
28.5	0.1	L	Tohickon Hill Rd. (UM) Sign to Ralph Stover State Park	
			Cross narrow bridge over Geddes Run	
29.4	0.9	R	State Park Rd. (at hilltop) Sign to Ralph Stover State Park	
30.1	0.7	S	Pass thru Camp Ockanickon Scout Reservation CAUTION!	
			Winding, wooded downhill-Right turn at bottom.	
30.6	0.5	R	State Park Rd. Sign to High Rocks. Tohickon Creek Bridge-	
			Picnic areas on both sides. <u>REST STOP!</u>	
30.8	0.2	S	Continue on State Park Rd. (UM) as it winds up to the left.	
32.1	1.3	R	Dark Hollow Rd. (T) (UM) and immediately next left onto	
		QL	Red Hill Rd.	
33.1	1.0	R	At Stop Sign. Red Hill Rd. (Hollow Horn Rd. cuts in from right- cuts off again to left.) Continue following tinicum Creek Valley.	
34.2	1.1	L	Headquarters Rd. (Sign to Rt. 611)	
34.7	0.5	BR	Headquarters Rd. (UM) at first fork.	
35.4	0.7	R	Durham Rd. (T) Entering Ottsville, PA.	
35.9	0.5	L	Creamery Rd.-Geigel Hill Rd. Intersection pass under Rt. 611	
36.1	0.2	R	Park Rd. (After underpass) (UM)	
36.5	0.4	R	Next possible right (UM), followed very shortly by	
		L	South Park Rd. (UM)	
39.7	3.6	S	Keller's Church Rd. and pass St. Matthew's Lutheran Church(1744) and cemetery-road narrows west of this point.	

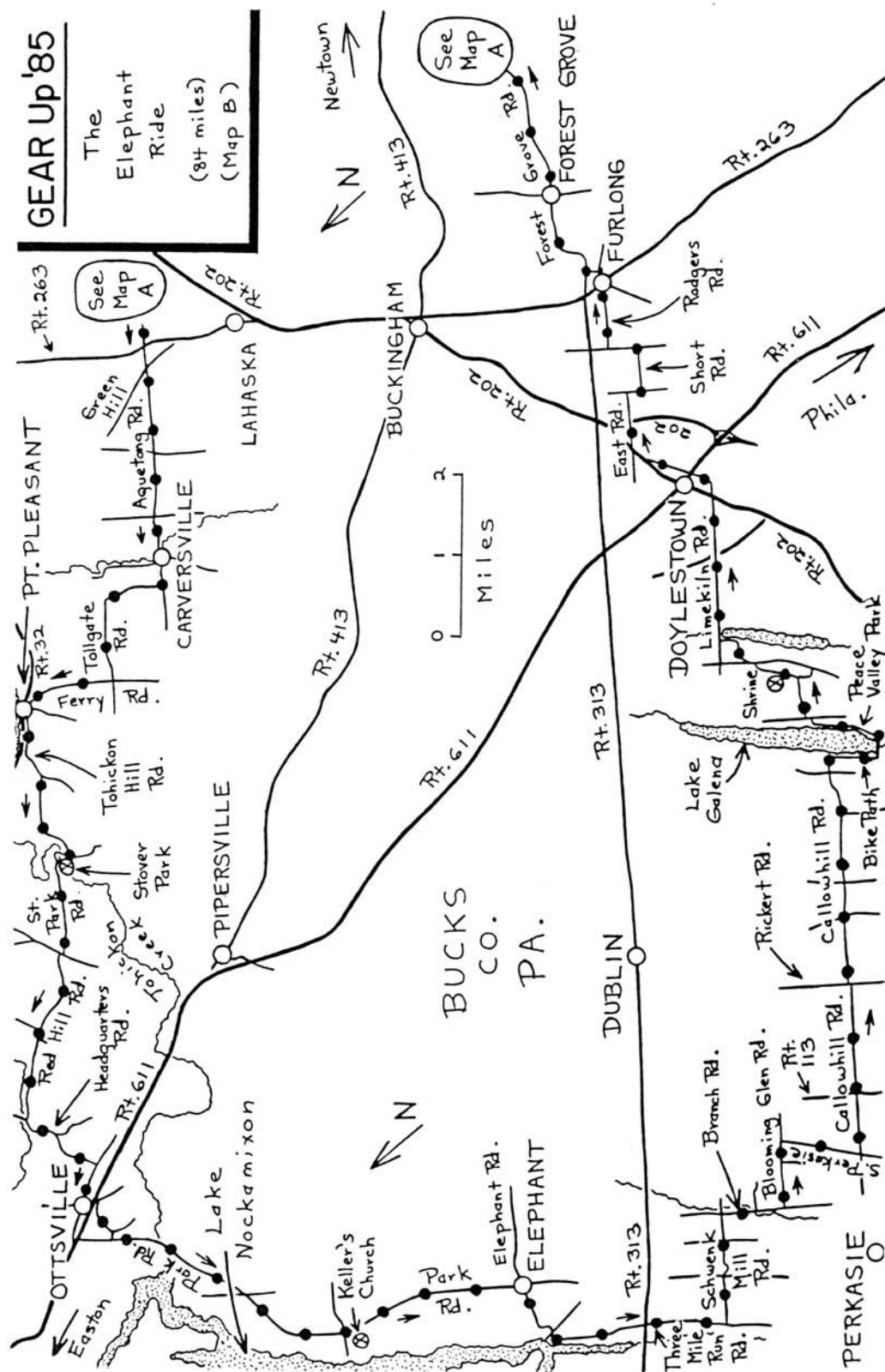
#21 The Elephant Ride continued

CUMU- LATIVE	POINT TO POINT	TURN	ONTO	COMMENTS
42.0	2.3	R	Elephant Rd. intersection (Elephant Hotel - an early tavern.)	
42.6	0.6	S	CAUTION! In midst of downhill, road curves sharply left, followed shortly by a sharp right. Go straight, crossing Old Bethlehem Rd, Lake House Inn on right, and curving left again onto Three Mile Run Rd. Pass St. Park Regional Office on right.	
43.1	0.5	R	Three Mile Run Access area	Water, Rest Rooms
44.0	0.9	S	Rt. 313 (Swamp Rd.)	
45.0	1.0	L	Schwenk Mill Rd. (UM)	
45.6	0.6	S	Rt. 563 (Ridge Rd.)	CAUTION! Sharp winding downhill.
46.1	0.5	S	North 5th St.	
46.4	0.3	R	Branch Rd.	CAUTION! Intersection-bottom of short, steep downhill.
47.1	0.7	L	Blooming Glen Rd. (UM) 2nd. left past creek.	
47.8	0.7	R	S. Perkasia Rd. (UM) 2nd. Right (Red Brick garage-type nearby.)	
48.9	1.1	L	Callowhill Rd. (UM) Stone bridge	
49.6	0.7	S	Rt. 113	
51.0	1.4	L	Rickert Rd.	
		QR	Callowhill Rd.	
53.7	2.7	S	Enter Peace Valley Park	Rest Rooms on right
53.8	0.1	R	Follow Bike Path as it crosses dam, past boat launching area, until it winds away from lake and terminates in parking lot.	
55.5	1.7	L	Creek Rd. (Leaving park)	
55.6	0.1	R	Cheese Factory Rd.	
56.1	0.5	L	Entrance to Our Lady of Czestechowa National Shrine	
56.5	0.9	BL	Ferry Rd.	
		QR	Pine Run Rd.	
57.3	0.8	R	Limekiln Rd.	
58.9	0.7	S	West State Street	
59.1	0.2	L	West Oakland St.	
59.2	0.1	R	S. Franklin St.	
59.3	0.1	L	W. Ashland St.	
59.4	0.1	S	S. Main St., Doylestown, PA.	
60.2	0.8	BR	E. State St.	
		QR	East Rd.	
60.9	0.7	R	Cherry Lane (T)	
		QL	Short Rd.	
61.6	0.7	L	Spring Valley Rd. (T)	
62.0	0.4	R	Rodgers Rd.	
62.8	0.8	R	Upper York Rd. (Rt. 263) (T)	
		QL	Edison Rd.	CAUTION!
63.0	0.2	BL	Swamp Rd. (At fork)	
		QR	Forest Grove Rd. (T)	
65.5	2.5	R	Railroad Ave., Wycombe, PA. (after crossing Mill Creek and New Hope-Ivyland Railroad)	
65.8	0.3	L	Cedar Lane	
67.0	1.2	L	Cedar Lane (UM) (T)	
67.5	0.5	S	Second St. Pike (Rt. 232), Penns Park, PA.	CAUTION!
67.9	0.4	BL	Penns Park Rd.	
68.3	0.4	R	Rt. 413 (T) Wrightstown, PA. Farmers' Mkt. .1 mi. on left.	
68.5	0.2	L	Wrightstown Rd.	
74.4	5.9	L	Rt. 532 (T)	
75.2	0.8	S	Rt. 32 Cross Iron Bridge to N.J.	MUST WALK BIKES
75.5	0.3	S	Rt. 29	
76.9	1.4	R	Bear Tavern Rd. (Rt. 579)	
78.2	1.3	R	Jacobs Creek Rd. (Rt. 579/637)	
78.4	0.2	L	Rt. 579 (Bear Tavern Rd.)	
78.8	0.4	L	Mountainview Rd.	
79.2	0.4	L	Nursery Rd. (Rt. 647) (T)	
80.4	1.2	R	Scotch Rd. (Rt. 611) (T)	
82.5	2.1	L	Carlton Ave. (After 18th century church)	
83.0	0.5	S	Lower Ferry Rd.	
83.5	0.5	S	Rt. 31	Return to campus

The
Elephant
Ride
(84 miles)
(Map A)

GEAR Up '85

The
Elephant
Ride
(84 miles)
(Map B)



#22 Lake & Swamp Century

105 miles

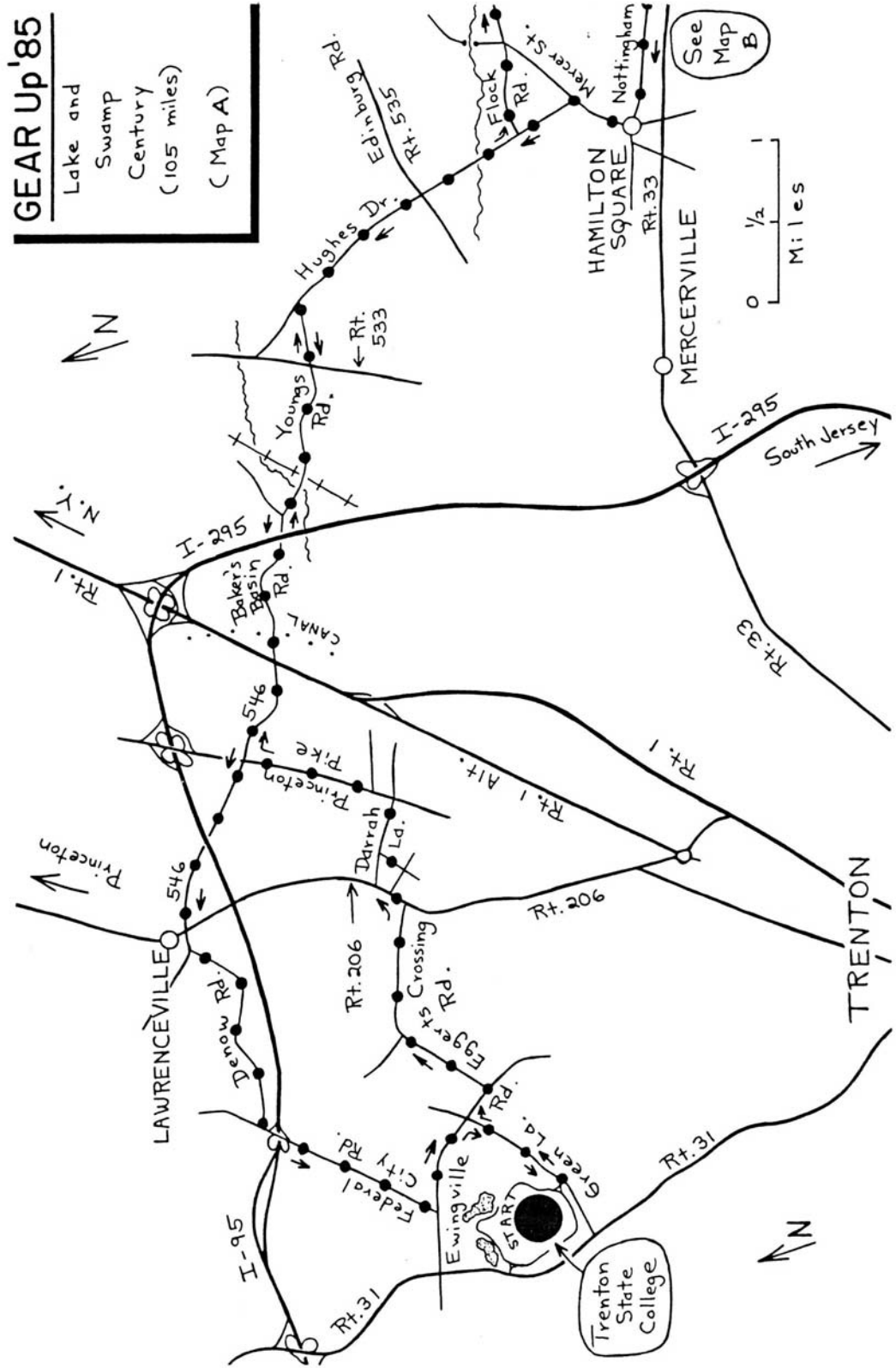
Terrain: Flat

CUMU- LATIVE	POINT TO POINT	TURN	ONTO	COMMENTS
00.0	0.0		USE EXIT ROUTE "C"	
00.7	0.7	R	Ewingville Rd. (Rt. 636)	
00.9	0.2	L	Eggerts Crossing Rd.	
02.3	1.4	L	Lawrenceville Rd. (Rt. U.S. 206) (T)	
02.4	0.1	R	Oaklyn Terrace	
02.6	0.2	L	Birchwood Knoll Rd.	
02.7	0.1	R	Darrah Lane	s
03.2	0.5	L	Princeton Pike (Rt. 583)	
04.1	0.9	R	Franklin Corner Rd. (Rt. 546)	
04.9	0.8	S	Rt. U.S. 1-Now on Bakers' Basin Rd.	CAUTION!
05.8	0.9	BR	Youngs Rd. (After underpass)	
06.8	1.0	S	Quakerbridge Rd. (Rt. 533)	
07.2	0.4	BR	Hughes Drive (T)	
08.3	1.1	S	Edinburg Rd. (Rt. 535)	
08.9	0.6	L	Flock Rd.	
09.5	0.6	S	Mercer St. onto Hutchinson Rd.	
10.5	1.0	L	Pond Rd.	
11.2	0.7	S	Rt. 526 onto Beechwood Dr.	
11.4	0.2	L	Tindall Rd.	
12.6	1.2	R	Meadowbrook Rd. (T)	
12.8	0.2	L	Rt. U.S. 130 (T)	CAUTION!
		QR	Gordon Rd.	
13.2	0.4	L	Bresnahan Rd.	
14.9	1.7	L	Sharon Rd. (T)	
15.5	0.6	BR	Sharon Rd.	
16.2	0.7	R	Old York Rd. (Rt. 539) (T)	
16.4	0.2	L	Herbert Rd.	
18.5	2.1	S	Imlaystown Rd. onto E. Branch Rd.	
19.1	0.6	R	E. Branch Rd.	
20.6	1.5	BL	Rt. 524 (T)	
22.7	2.1	BL	Clarksburg Rd. (just past Rt. 571 turnoff)	Food - Downhill bear
24.1	1.4	S	Millstone Rd. Now on Backbone Hill Rd.	
24.2	0.1	S	Schoolhouse Rd.	
26.2	2.0	S	Still House Rd.	
26.8	0.6	R	Charleston Spring Rd. (T)	
28.2	1.4	L	Rt. 524 (T)	
28.7	0.5	R	Ely-Harmony Rd.	
29.0	0.3	S	Rt. 537	CAUTION!
30.7	1.7	S	Rt. 527	CAUTION!
32.8	2.1	L	Nomoco Rd.	
35.0	2.2	R	Georgia Rd. (T)	
35.8	0.8	S	Jackson Mills Rd.	
38.2	2.4	S	Rt. U.S. 9. Now on W. Farm Rd.	
39.7	1.5	R	Lemon Dr. - Becomes Peskin Dr.	
40.9	1.2	BR	Southard Ave.	
41.2	0.3	R	Manassa Rd.	
41.7	0.5	BR	Manassa Rd.	
42.0	0.3	R	Old Tavern Rd. (T) Becomes Oak Glen Rd.	CDSS 1-195
44.0	2.0	S	Maxim-Southard Rd.	
45.7	1.7	S	Rt. 547	
46.6	0.9	L	Randolph Rd. (T)	
46.7	0.1	R	Brook Rd.	
47.5	0.8	S	County Line Rd (Rt. 526)	
48.0	0.5	R	E. Seventh St., Lakewood, N.J.	
48.9	0.9	S	Squankum Rd. (Rt. 547)	
49.5	0.6	S	Madison Ave. (Rt. U.S. 9)	CAUTION!
50.0	0.5	L	Lakewood Ave. (T)	Georgian Court College
50.1	0.1	R	N. Lake Drive (T)	

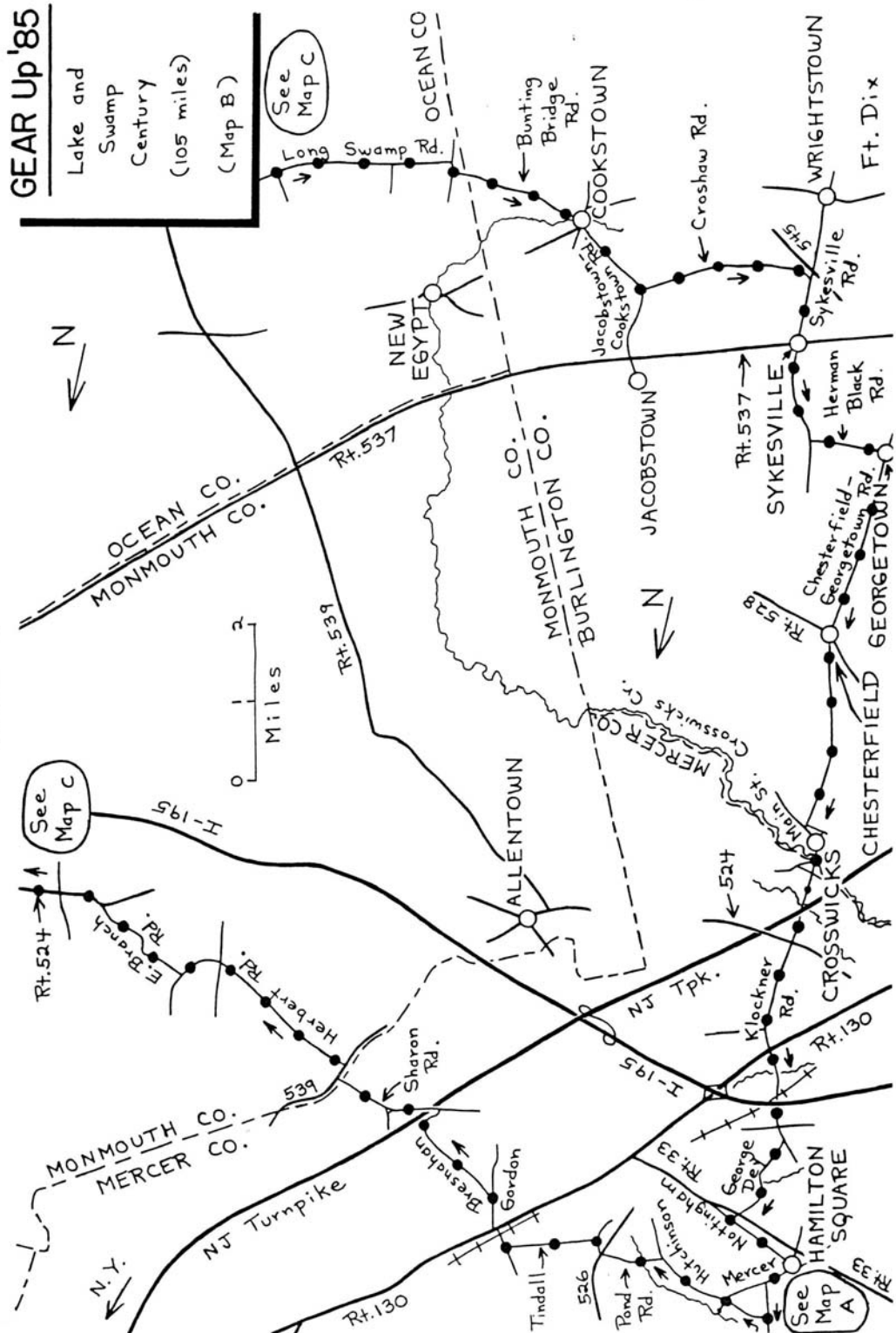
#22 Lake and Swamp Century *continued*

CUMU- LATIVE	POINT TO POINT	TURN	ONTO	COMMENTS
50.5	0.4	BL	N Lake Drive	
51.5	1.0	L	Hope Chapel Rd. (Rt. 639) (T)	
52.7	1.2	S	Central Ave.	
53.4	0.7	S	Van Hiseville-Lakewood Rd. (Rt. 528)	Now on Rt. 547 Food Stop
54.6	1.2	R	Van Hiseville-Whitesville Rd. (Rt. 527)	
55.3	0.7	L	Grawtown Rd.	
57.3	2.0	L	Van Hiseville-Lakewood Rd. (Rts. 527/528) (T)	
57.4	0.1	L	Grand Blvd. - Becomes Bowman Rd.	
61.6	4.2	R	Cassville-Toms River Rd. (Rt. 571) (T)	
61.7	0.1	L	Prospertown-Toms River Rd.	
65.0	3.3	L	New Egypt-Cassville Rd. (Rt. 528) (T)	
67.0	2.0	L	Hawkins Rd. (Rt. 640)	
68.5	1.5	R	Colliers Mills Rd.	
68.9	0.4	L	Woodruff Rd.	
69.6	0.7	R	Rt. 539 (T)	
	0.0	QL	Long Swamp Rd.	
73.6	4.0	R	Brindletown Rd.	
	0.0	QL	Bunting Bridge Rd.	
75.3	1.7	R	Main St., Cookstown, N.J. (T)	Food Stop
75.4	0.1	BL	Jacobstown-Cookstown Rd.	
76.6	1.2	L	Croshaw Rd.	
78.8	2.2	R	Wrightstown-Sykesville Rd. (T)	
79.7	0.9	S	Monmouth Rd. (Rt. 537)	CAUTION!
81.0	1.3	L	Herman Black Rd.	
82.4	1.4	R	Georgetown-Chesterfield Rd. (T)	
85.1	2.7	S	Rt. 528, Chesterfield, N.J.	CAUTION!
			Now on Chesterfield-Crosswicks Rd.	Food Stop
87.6	2.5	L	Main St., Crosswicks, N.J. (T)	Food Stop
87.9	0.3	BR	Church St. Becomes Crosswicks-Hamilton Rd.	
89.2	1.3	S	Yardville-Allentown Rd. (Rt. 524)	
91.6	2.4	S	Kuser Rd.	
91.8	0.2	BR	George Dye Rd.	
93.1	1.3	S	Rt. 33	CAUTION! Food Stop
93.2	0.1	L	Nottingham Way (T)	CAUTION!
94.2	1.0	R	Mercer St., Hamilton Sq., N.J.	Food Stop
94.6	0.4	L	Hughes Drive	
95.7	1.1	S	Edinburg Rd. (Rt. 535)	
96.8	1.1	L	Young's Rd.	
97.2	0.4	S	Quakerbridge Rd. (Rt. 533)	
98.2	1.0	BL	Bakers' Basin Rd. Go Under 1-295	
99.1	0.9	S	Rt. U.S. 1	CAUTION!
99.9	0.8	S	Princeton Pike (Rt. 583)	
100.9	1.0	S	Rt. U.S. 206	CAUTION! Food Stop
101.0	0.1	BL	Denow Rd.	
102.3	1.3	L	Federal City Rd. (T)	CAUTION! 1-295 Ramps
103.6	1.3	L	Ewingville Rd. (Rt. 636) (T)	
104.2	0.6	R	Green Lane	
104.9	0.7	R	Trenton State College	Return to campus.

RIDE#22A



RIDE#228



GEAR Up '85

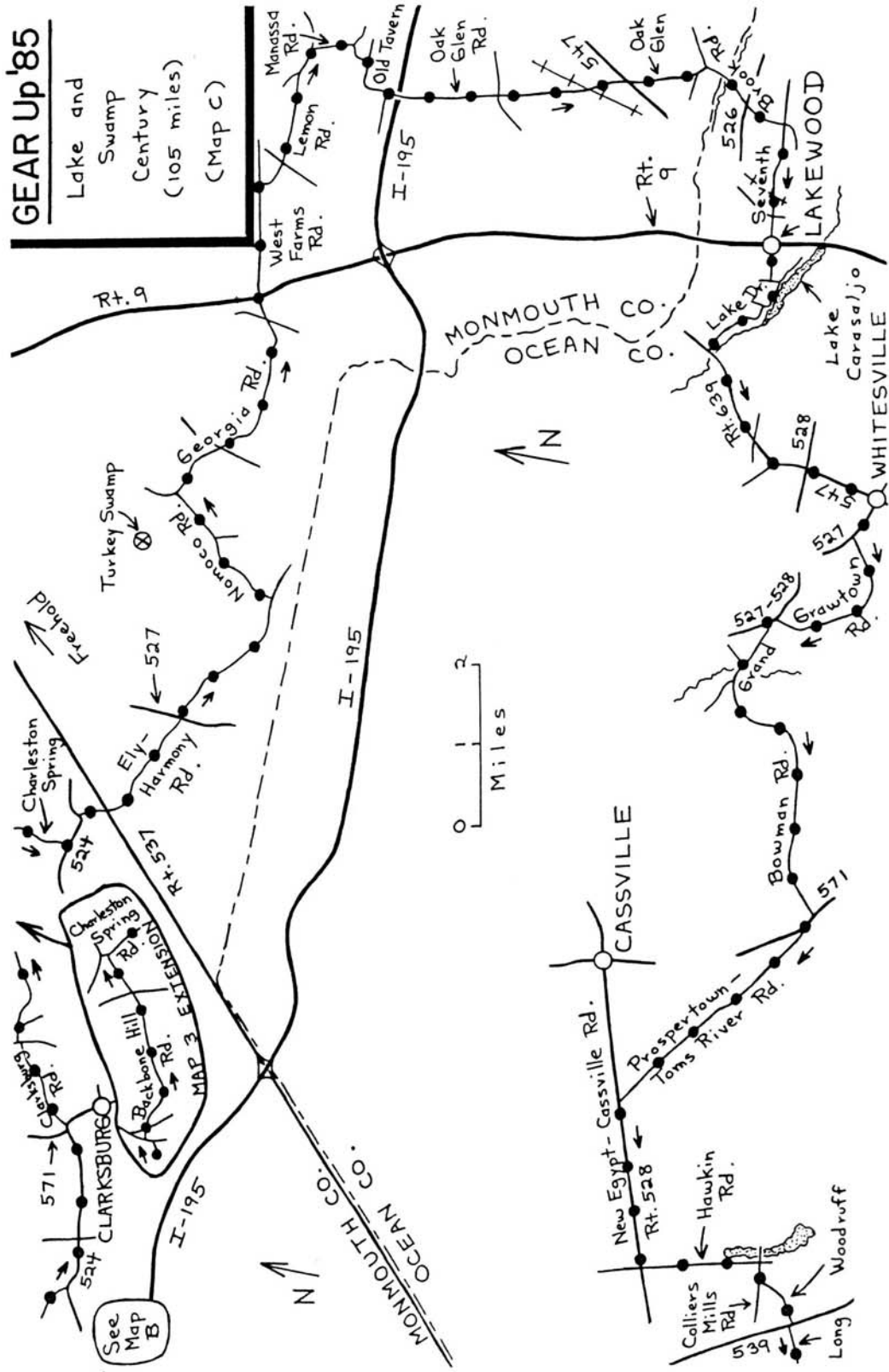
Lake and
Swamp
Century
(105 miles)
(Map B)

See
Map C

See
Map C

See
Map A

RIDE #22C



#23 Hopewell-Hunterdon Hot & Hilly Hundred 108 miles Terrain: Hilly

CUMU- LATIVE	POINT TO POINT	TURN	ONTO	COMMENTS
00.0	0.0		USE EXIT ROUTE "A"	
05.1	0.4	BR	Bear Tavern Rd. (T) Bottom of hill	
05.3	0.2	L	Bear Tavern Rd.	
06.6	1.3	S	Washington Crossing-Pennington Rd. (Rt. 546)	
08.5	1.9	L	Pleasant Valley Rd. (Rt. 623)	
11.6	3.1	R	Valley Rd.	
12.7	1.1	R	Goat Hill Rd.	
15.1	2.4	R	Douglas St.	
15.3	0.2	L	Highland Ave.	
	0.0	OL	Rt. 518 (T) Steep Downhill	
15.8	0.5	R	Rt. 29 (T)	Food Stop
15.9	0.1	S	Bridge St. (Rt. 179)	
16.0	0.1	OBL	N. Franklin St.	
	0.0	OL	Church St.	
16.1	0.1	S	Main St. (Rt. 29)	
16.2	0.1	R	N. Union St. Source Bicycle Shop on left next block	
17.0	0.8	R	Cherry St.	
17.1	0.1	L	Rt. 29 (T)	CAUTION! Road narrows
17.4	0.3	R	Lambertville-Headquarters Rd. (Sign Headquarters Rd.)	
18.4	1.0	R	Lambertville-Headquarters Rd.	
20.2	1.8	L	Mt. Airy-Sandy Ridge Rd. (Rt. 605)	
21.5	1.3	L	Sandy Ridge Rd. (T)	
	0.0	OR	Cemetery Rd. (Rt. 605)	
21.9	0.4	R	Rt. 523 (T)	
22.0	0.1	OL	Covered Bridge Rd.	
22.8	0.8	R	Lower Creek Rd. (T)	
23.6	0.8	R	Rosemont-Ringoes Rd. (Rt. 604) (T) Green Sergeants Covered Bridge (The last covered bridge in the entire state of New Jersey.)	
23.9	0.3	L	Reading Rd.	
25.1	1.2	L	Locktown-Sergeantsville Rd. (T)	
27.5	2.4	BR	Locktown-Sergeantsville Rd.	
28.0	0.5	L	Kingwood-Locktown Rd., Locktown, N.J.	
29.2	1.2	R	Hammer Rd.	
29.9	0.7	L	Barbertown-Point Breeze Rd. (T)	
30.3	0.4	R	Union Rd.	
32.2	1.9	R	Rt. 519 (T)	
32.8	0.6	S	Rt. 12, Baptistown, N.J.	Food Stop
35.7	2.9	L	Stay on Rt. 519 North	
36.5	0.8	S	Rt. 513, Everittstown, N.J.	
38.2	1.7	R	Rick Rd., Mt. Pleasant, N.J.	Food Stop
42.3	4.1	R	Rt. 579 (T)	
43.3	1.0	R	Mechlin's Corner Rd. (Mechlin Tavern on corner.)	
46.2	2.9	L	Everittstown-Pittstown Rd. (Rt. 513)	
49.1	2.9	R	Race St., Pittstown, N.J.	
49.3	0.2	L	Pittstown Rd. (T) Becomes Rt. 513	
49.7	0.4	R	Kingtown Rd.	Bottom of hill
49.9	0.2	BR	Upper Kingtown Rd.	
51.8	1.9	L	Sidney Rd. (T) (Rt. 621)	
52.1	0.3	L	Sidney Rd. (Rt. 617) (T)	
52.5	0.4	R	Sidney School Rd.	
54.7	2.2	R	Lansdowne Rd. (T)	
54.8	0.1	R	Lower Lansdowne Rd. (T)	
55.2	0.4	L	Hamden Rd. (Rt. 623) (T)	
55.8	0.6	L	Hamden Rd. (Rt. 623) (T)	1-78 underpass
57.2	1.4	L	Rt. 173	Food left or straight
57.4	0.2	R	Main St. at Clinton House (sign for museum)	
57.5	0.1	L	Lower Center St. (after crossing bridge)	
57.6	0.1	S	Halstead St.	

#23 Hopewell-Hunterdon Hot & Hilly Hundred Continued

CUMU- LATIVE	POINT TO POINT	TURN	ONTO	COMMENTS
58.4	0.8	L	Follow sign for Rt. 31	CAUTION! Off Ramps
58.6	0.2	L	At "T" Follow sign for Rt. 31 North	
58.7	0.1	R	Grayrock Rd.	
59.7	1.0	R	Jericho Rd.	
60.6	0.9	R	Arch St. (T) (Unmarked)	
61.0	0.4	R	Washington Ave. (T)	Food Stop
61.2	0.2	BL	Washington Ave. Becomes River Rd.	
62.6	1.4	R	Cokesbury Rd. (Rt. 639) (T)	
64.7	2.1	BR	Cokesbury Rd.	
64.8	0.1	BR	Cokesbury Rd.	CAUTION! 1-78 Ramps
67.0	2.2	S	Rt. 22	
67.2	0.2	R	Main St., Lebanon, N.J. (T)	
67.3	0.1	L	Maple St.	
67.4	0.1	L	Brunswick Ave. (T)	
67.5	0.1	R	Cherry St. (T)	
69.0	1.5	L	Rt. 629 Round Valley State Park on left	Rest Rooms-Food Stop
72.6	3.6	R	Payne Rd.	
72.8	0.2	BL	Payne Rd.	
73.4	0.6	S	Rt. 31	
74.0	0.6	L	Lilac Dr. (T)	Food Stop
75.5	1.5	R	Stanton Rd. (T)	
76.1	0.6	R	Old Clinton Rd. (Unmarked) (T)	
76.2	0.1	L	Cherryville-Stanton Rd.	
77.5	1.3	L	Cherryville Hollow Rd.	
79.9	2.4	R	Old Clinton Rd. (T)	
80.1	0.2	R	Sand Hill Rd. (Rt. 612) (T)	
81.1	1.0	L	Thatcher Rd. (Rt. 617)	
83.4	2.3	R	Park Ave.	
84.0	0.6	L	Mine St. (Rt. 523) (T)	
84.1	0.1	R	Main St., Flemington, N.J. (T)	Busy road
84.4	0.3	L	Church St.	
84.7	0.3	S	Rt. 31	CAUTION!
85.2	0.5	S	Rt. U.S. 202 - Now on Rt. 514 Spur	CAUTION!
86.3	1.1	R	Barley Sheaf Rd.	
88.0	1.7	L	Amwell Rd. (Rt. 514) (T)	
88.1	0.1	R	Manners Rd.	
90.3	2.2	R	Wertsville Rd. (Rt. 602) (T)	
90.8	0.5	L	Rileyville Rd. (Rt. 601)	
92.7	1.9	R	Mountain Church Rd.	
93.9	1.2	L	Stony Brook Rd. (T)	
95.6	1.7	S	Rt. 518	
96.6	1.0	R	Mine Rd.	
97.0	0.4	S	Rt. 31	
97.5	0.5	R	Marshalls Corner-Woodsville Rd. (T)	
97.8	0.3	L	Harbourton-Woodsville Rd.	
99.1	1.3	L	Poor Farm Rd.	
100.3	1.2	L	Woosamonsa Rd. (T)	
100.5	0.2	R	Burd Rd.	
101.8	1.3	S	Pennington-Harbourton Rd. (Rt. 623)	Now on Scotch Rd.
102.2	0.4	L	Pennington-Titusville Rd.	
102.8	0.6	R	Dublin Rd.	
104.1	1.3	L	Washington Crossing-Pennington Rd. (Rt.	(T)
104.4	0.3	R	Reed Rd. (after RR overpass)	Food Stop
106.7	2.3	S	Upper Ferry Rd. (Rt. 636)	
107.2	0.5	L	Carlton Ave.	
107.7	0.5	S	Rt. 31	Return to campus

GEAR Up'85

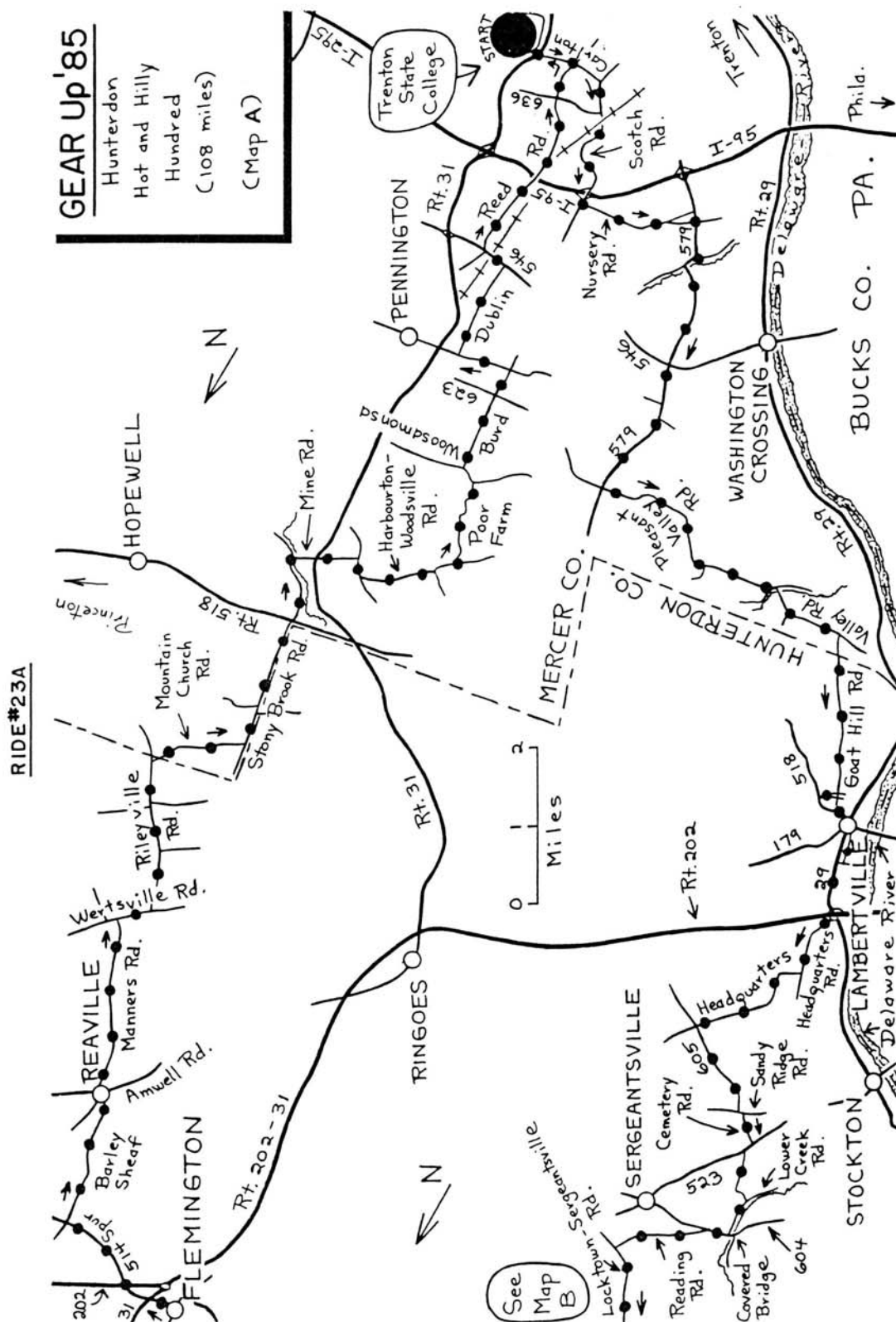
Hunterdon

Hot and Hilly

Hundred

(108 miles)

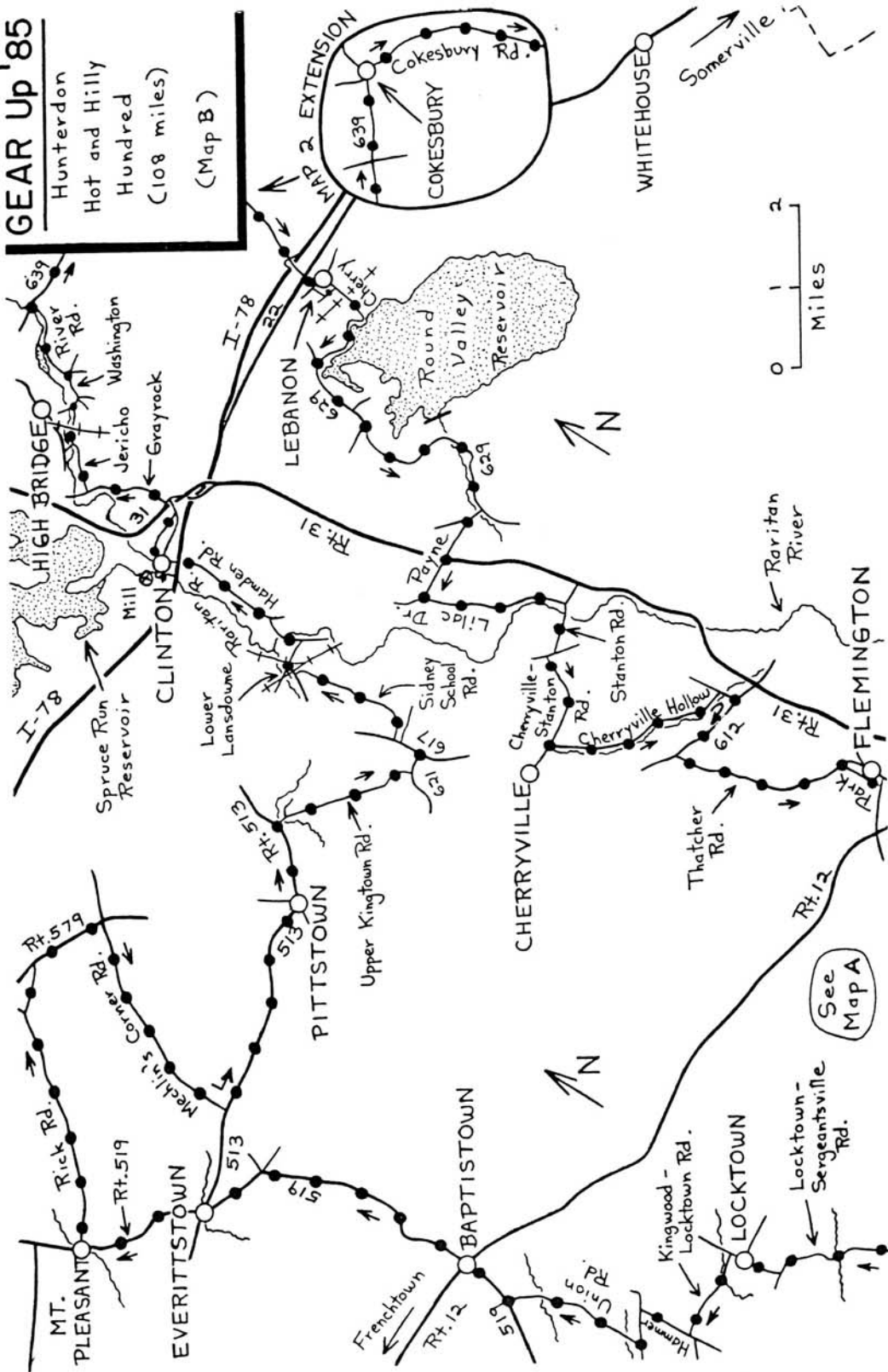
(Map A)



RIDE #23B

GEAR Up '85

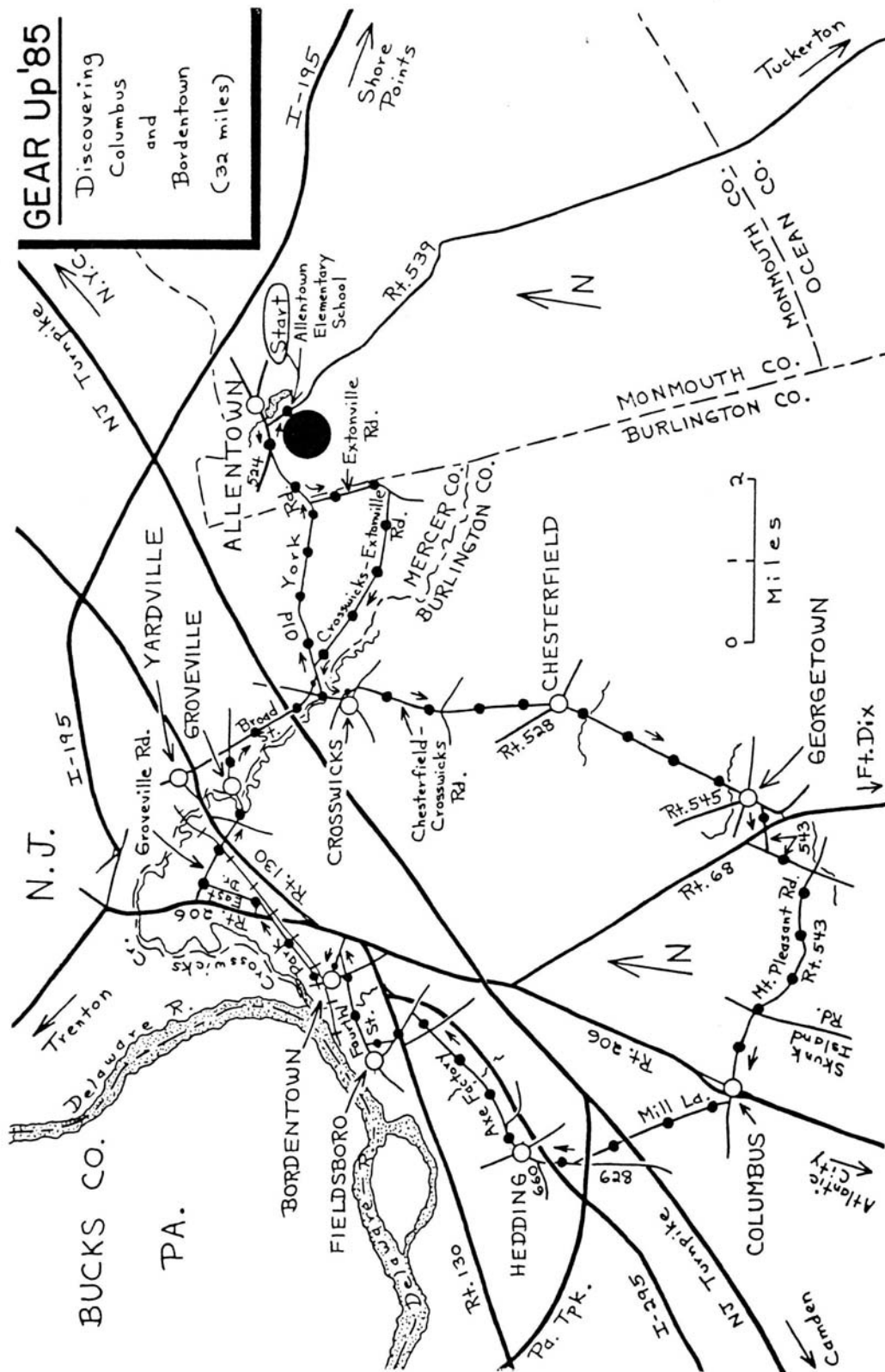
Hunterdon
Hot and Hilly
Hundred
(108 miles)
(Map B)



#24 Discovering Columbus & Bordentown)**32 miles****Terrain: Flat**

CUMU- LATIVE	POINT TO POINT	TURN	ONTO	COMMENTS
00.0	0.0	L	Start from Allentown Elementary School Parking Lot	
00.2	0.2	L	High St. (Rt. 539)	
00.5	0.3	S	S. Main St. (Rt. 524) (T)	
01.3	0.8	L	Onto Old York Rd.	Rt. 524 Turns right
02.3	1.0	R	Extonville Rd.	
04.9	2.6	L	Crosswicks-Extonville Rd.	
05.2	0.3	L	Old York Rd. (T)	
05.4	0.2	BL	Church St. (T)	
05.7	0.3	R	Main St., Crosswicks, N.J.	Food Stop
06.7	1.0	BL	Chesterfield-Crosswicks Rd.	
08.2	1.5	S	Chesterfield-Crosswicks Rd.	
10.8	2.6	S	Cross Rt. 528, Chesterfield, N.J.	Food Stop
11.0	0.2	R	Onto Rt. 545, Georgetown, N.J.	CAUTION-Blind Corner
11.4	0.4	S	Rt. 543	
11.8	0.4	L	Cross Rt. 68	CAUTION! 4-lane Hwy
12.3	0.5	R	Gaunts Bridge Rd. (Rt. 543) (T)	
			Mt. Pleasant Rd. (Rt. 543)	Note the date marked in stone on house on corner: 1740
14.4	2.1	S	Cross Skunk Island Rd.	
15.5	1.1	S	Atlantic/New York Ave.	Food Stop (Never on Sun.)
15.7	0.2	R	Mill Lane	
17.6	1.9	BR	Jacksonville-Hedding Rd. (Rt. 628)	
18.4	0.8	BR	Old York Rd., Hedding, N.J. (Rt. 660) (UM)	
18.6	0.2	S	Hedding- Kinkora (Rt. 678) (UM)	
19.0	0.4	BL	Axe Factory Rd. - Becomes Hedding Rd. (UM)0	
20.6	1.6	S	Rising Sun Rd	
20.8	0.2	L	Dunn's Mill Rd. (T)	
21.1	0.3	S	Rt. U.S. #130	CAUTION!
21.2	0.1	BR	Union St.	Food Stop
21.5	0.3	R	Fourth St.-Becomes Burlington St. (Rt.-662) (T)	
22.5	1.0	S	Farnsworth Ave., Bordentown, N.J.	CAUTION!
22.9	0.4	L	Crosswicks St. (T)	Clara Barton School House on left corner.
23.2	0.3	R	Farnsworth Ave.	At monument
23.5	0.3	R	Park St. (UM) (Sign for Ocean Spray-The ice cream factory is open to the public, don't let the name fool you.)	
24.5	1.0	S	Rt. U.S. #206 onto Amboy Rd.	
24.8	0.3	L	Van Drive	
24.8	0.0	OR	East Drive (UM)	
25.5	0.7	R	Groveville Rd. (T) (UM)	
26.0	0.5	S	Rt. U.S. #130	CAUTION!
26.2	0.2	S	Hogback Rd.	Food Stop in Groveville
26.4	0.2	BL	Main St.	
27.2	0.8	R	S. Broad St.	
28.5	1.3	S	Church St.	
28.7	0.2	L	Old York Rd. (T)	
31.8	3.1	S	S. Main St. Allentown, N.J. (Rt. 524)	
32.1	0.3	R	High St. (Rt. 539)	
32.3	0.2	R	Allentown Elementary School Parking Lot	

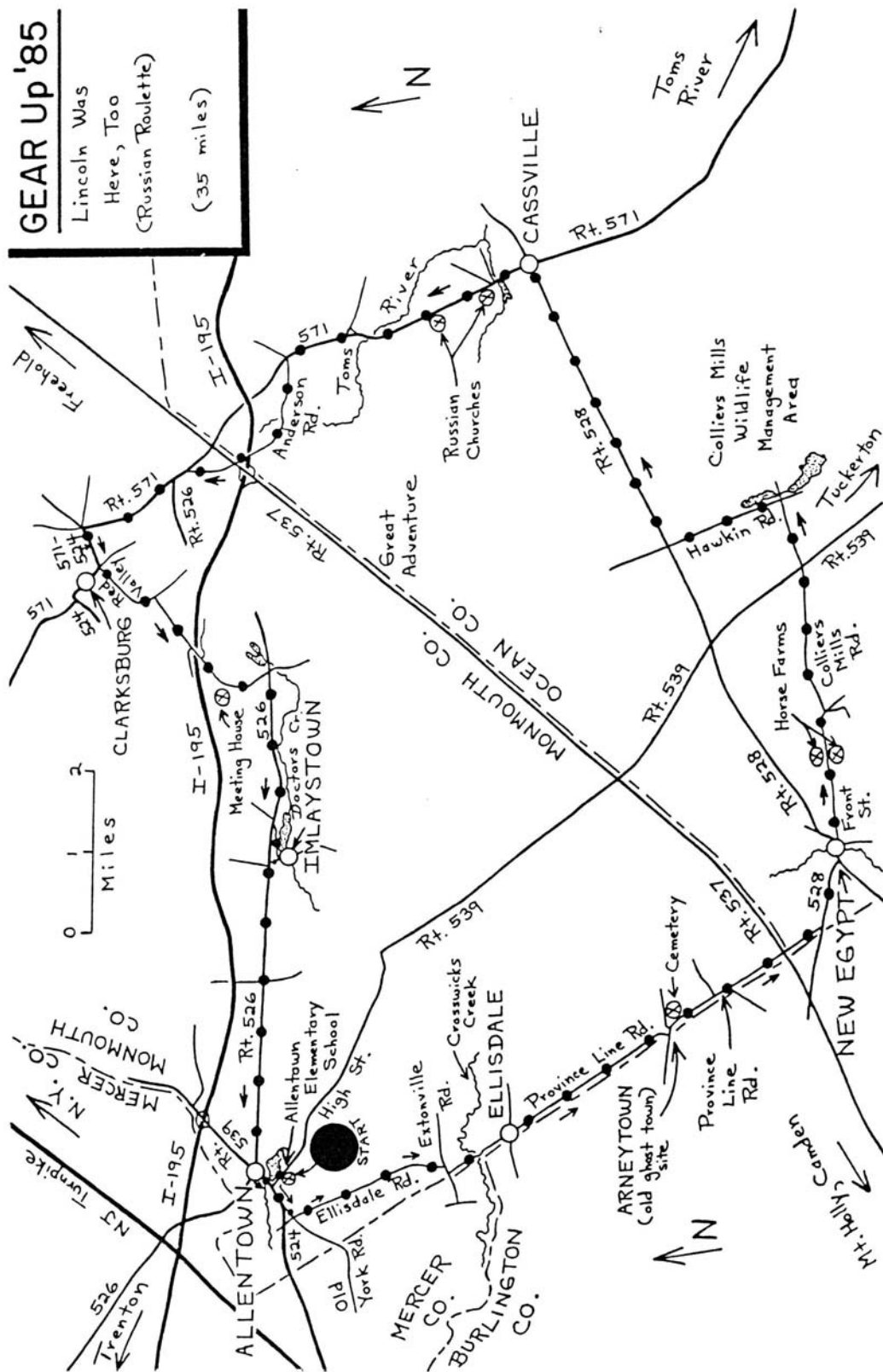
Discovering
Columbus
and
Bordentown
(32 miles)



#25 Lincoln Was Here, Too (Russian Roulette) 35 miles Terrain: Flat to Rolling

CUMU- LATIVE	POINT TO POINT	TURN	ONTO	COMMENTS
00.0	0.0	L	High St. (Rt. 539)	
00.2	0.2	L	S. Main St. (Rt. 524) (T)	
00.4	0.2	S	Rt. 524 Old York Rd.	
00.5	0.1	L	Ellisdale Rd.	
02.5	2.0	R	Extonville Rd. (T)	
02.5	0.0	QL	Province Line Rd.	
03.4	0.9	S	Ellisdale Rd., Ellisdale, N. J.	
05.7	2.3	L	Province Line Rd. (T)	
05.7	0.0	QR	Province Line Rd.	
07.6	1.9	S	Rt. 537	CAUTION!
08.1	0.5	L	Rt. 528 (T)	
08.9	0.8	L	Main St., New Egypt, N.J. Rt. 528 (T)	Tootie's Diner on right
09.1	0.2	R	Brindletown Rd.	
09.1	0.0	QL	Front St. - Becomes Magnolia Ave.	
10.1	1.0	L&R	Stanley Dancer's Farm	
10.9	0.8	BL	Collier's Mill Rd.	
12.8	1.9	S	Rt. 539	
13.8	1.0	L	Hawkin Rd. (UM)	
15.3	1.5	R	Rt. 528	
19.1	3.8	L	Rt. 571, Cassville, N.J. - Russian Orthodox Church on left.	Food Stop CAUTION!
22.5	3.4	L	Anderson Rd.	
24.1	1.6	S	Rt. 537	CAUTION!
24.8	0.7	L	Rt. 571-526 (T)	Food Stop ½ mi. right
24.9	0.1	QR	Rt. 571 Millstone Rd.	
26.3	1.4	L	Rt. 571-524 Stage Coach Rd.	
26.9	0.6	S	Red Valley Rd., Clarkesburg, N.J.(DO NOT bear right on Rt. 524)	Food Stop
27.8	0.9	R	Yellow Meeting House Rd. (Note large Horse Farm/Race Track on left. 18th Century meeting house on right after 1-195 overpass)	
29.9	2.1	R	Rt. 526 Allentown-Lakewood Rd.	
31.8	1.9	L	At Fork (Rue's Lane goes right)	
32.2	0.4	R	Main St., Imlaystown, N.J. (T) Happy Apple Inn on left. (Stop at Gristmill on left, now a lawyer's office. Note that Mordecai Lincoln, one of Abe's ancestors, worked here.)	
32.4	0.2	L	Rt. 526 Allentown-Lakewood Rd. (T)	
33.9	1.5	L	Rt. 524-539 Main St. (T) (Allentown, N.J. ahead)	Food Stop
34.4	0.5	L	Rt. 539 High St.	
34.6	0.2	R	Allentown Elementary School Parking Lot	

RIDE #25

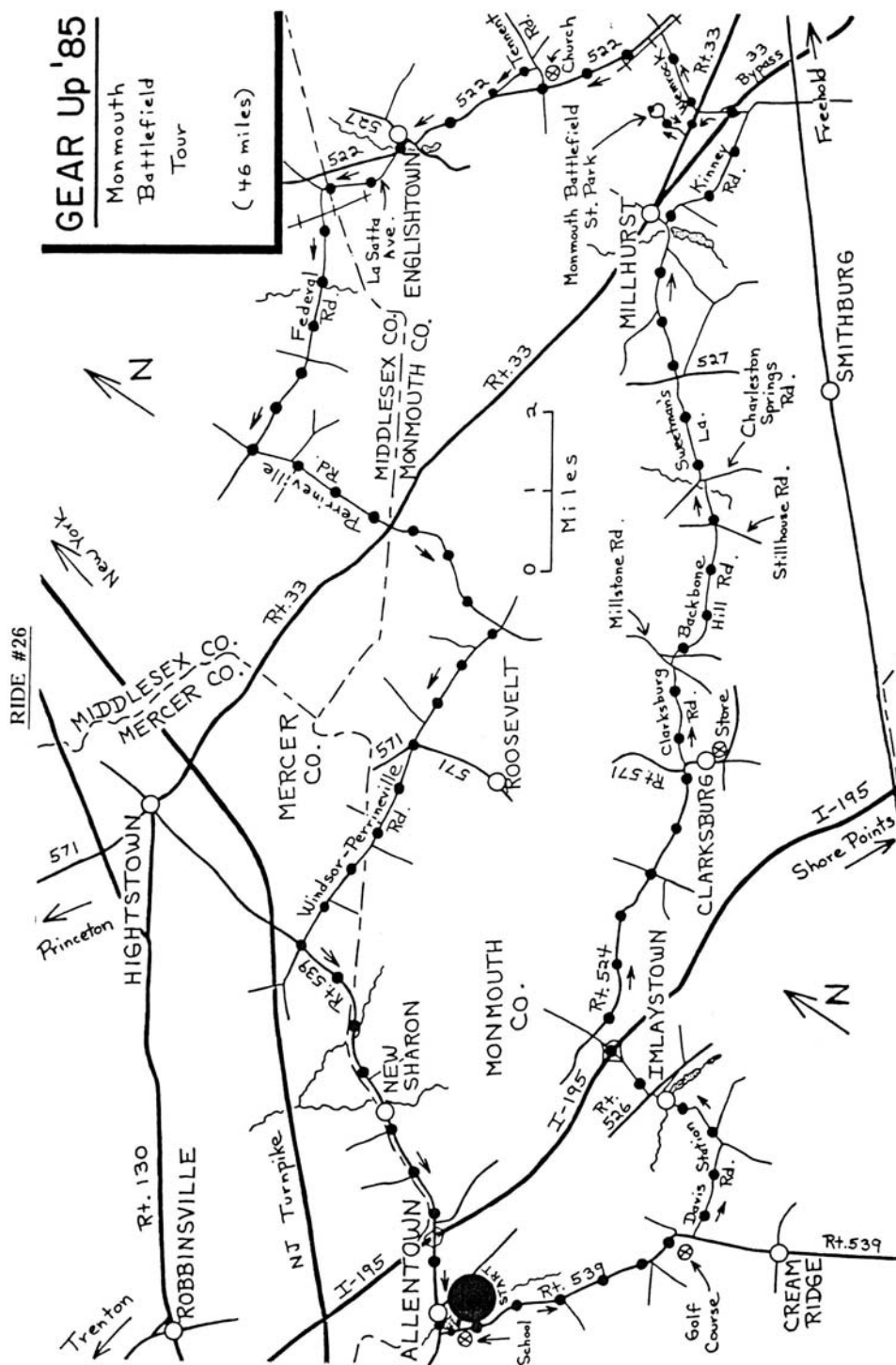


#26 Monmouth Battlefield Tour**46 miles****Terrain: Flat to Rolling**

CUMU- LATIVE	POINT TO POINT	TURN	ONTO	COMMENTS
			START AT ALLENTOWN ELEMENTARY SCHOOL, RT. 539	
00.0	0.0	R	Rt. 539	Busy road
03.1	3.1	R	Rt. 539	
03.4	0.3	L	Davis Station Rd. (At Cream Ridge'Country Club)	
04.6	1.2	L	Davis Station Rd. (T)	
05.6	1.0	BL	Main St., Imlaystown, N.J. (Happy Apple Inn on right. The Gristmill on the left had one of Abe Lincoln's relatives as an employee.)	
05.8	0.2	L	Rt. 526 (T)	
05.8	0.0	OR	Imlaystown Rd.	Cross 1-195
06.8	1.0	R	Rt. 524	
10.7	3.9	BL	Clarksburg Rd.	Food Stop downhill from here! Bear right past Rt. 571 turnoff.
12.1	1.4	S	Millstone Rd. Now on Backbone Hill Rd.	
12.2	0.1	S	School House Rd.	
14.2	2.0	S	Still House Rd.	
14.8	0.6	L	Charleston Spring Rd. (T)	
14.8	0.0	OR	Sweetman's Lane (T)	
16.1	1.3	S	Smithburg Rd. (Rt. 527)	
17.9	1.8	R	Kinnev Rd.	
19.6	1.7	L	Wemrock Rd. (Rt. 33 Bypass overpass) (T)	
20.3	0.7	L	Rt. 33	
20.5	0.2	R	BATTLEFIELD STATE PARK (Visitor's Center has an electronic map of the Battle of Monmouth.)	
			RETRACE YOUR STEPS TO RT. 33 AND WEMROCK RD.	
20.7	0.2	L	Wemrock Rd. (Battlefield Orchards on right)	
21.7	1.0	L	Rt. 522 (T)	
23.3	1.6	R	Tennett Rd.	
23.6	0.3	L	Church Rd.	Old Tennett Church-1731 on right
24.4	0.8	S	Rejoin Rt. 522	
25.4	1.0	R	Main St., Englishtown, N.J. (Rt. 527)	Food Stop
25.5	0.1	L	Rt. 522	
25.7	0.2	BL	LaSatta Ave.	
26.2	0.5	L	Mt. Vernon Rd.	
26.9	0.7	R	High Bridge Rd. (T)	
26.9	0.0	OR	Rt. 527 Alt. (Iron Ore Rd.)	
27.4	0.5	R	Dev Grove Rd. (Restrooms at Middlesex Downs Park)	
29.2	1.8	R	Bergen Mills-Gravel Hill Rd. (UM)	
29.4	0.2	L	Dev Grove Rd.	
30.3	0.9	BR	Dev Grove Rd. (UM)	
30.8	0.5	L	Jamesburg-Perrineville Rd. (T) (UM)	
32.3	1.5	S	Rt. 33	Food Stop
34.5	2.2	R	Windsor-Perrineville Rd.	
36.3	1.8	S	Rt. 571	CAUTION! BLIND CORNER
39.3	3.0	S	Rt. 539 (Old York Rd.)	CAUTION!
39.8	0.5	BL	Allens Rd.	Do Not Cross Turnpike!
41.1	1.3	L	Windsor Rd. (T)	
41.3	0.2	L	Sharon Rd. (T)	
42.0	0.7	R	Rt. 539 (Old York Rd.) (T)	CAUTION! 1-195 Overpass
45.1	3.1	S	Jet. Rts. 524/526 Allentown, N.J.	Food Stops
45.6	0.5	L	Rt. 539 (High St.)	
45.8	0.2	R	Allentown Elementary School Parking Lot	

Monmouth
Battlefield
Tour

(46 miles)



#27 High-Wheeler Factory Ride**47 miles****Terrain: Flat**

CUMU- LATIVE	POINT TO POINT	TURN	ONTO	COMMENTS
START AT ALLENTOWN ELEMENTARY SCHOOL, RT. 539				
00.0	0.0	L	High St. (Rt. 539)	
00.2	0.2	L	S. Main St. (Rt. 524) (T)	
00.5	0.3	S	Old York Rd. (Rt. 524 turns right)	
01.3	0.8	L	Extonville Rd.	
02.3	1.0	R	Crosswicks-Extonville Rd.	
04.9	2.6	L	Old York Rd. (T)	
05.2	0.3	L	Church St. (T)	
05.4	0.2	BL	Main St., Crosswicks, N.J.	Top of hill. Food Stop
05.7	0.3	R	Chesterfield-Crosswicks Rd.	
06.7	1.0	BL	Chesterfield-Crosswicks Rd.	
08.2	1.5	S	Rt. 528, Chesterfield, N.J.	CAUTION! Blind Spot! Food Stop
10.8	2.6	S	Rt. 545, Georgetown, N.J. (T)	
11.0	0.2	R	Rt. 543	
11.4	0.4	S	Rt. 68	CAUTION! 4-Lane Hywy
11.8	0.4	L	Gaunt Bridge Rd. (Rt. 543) (T)	
12.3	0.5	R	Mt. Pleasant Rd. (Rt. 543) (Note the date marked in stone on the house at the corner: 1740)	
14.4	2.1	S	Skunk Island Rd.	
15.5	1.1	S	New York Ave., Columbus, N.J.	Food Stop-Never on Sun.
16.5	1.0	L	Petticoat Bridge Rd.	
18.3	1.8	R	Jacksonville-Jobstown Rd. (Rt.670)(T)	
19.3	1.0	L	Jacksonville-Smithville Rd.	Food Stop
		Note:	Jacksonville 5 points-Make hard left.	
22.1	2.8	S	Monmouth Rd. (Rt. 537)	CAUTION!
23.0	0.9	S	N. Pemberton Rd. (Rt. 630)	
23.7	0.7	S	Powell Rd.	
24.0	0.3	R	Entrance to Smithville Mansion, Home of the High Wheeler. Turn at Smithville County Park sign, Just before mansion.	
CONTINUE STRAIGHT ON JACKSONVILLE-SMITHVILLE RD.				
24.5	0.5	L	E. Railroad Ave. (Road bears right just before Rt. U.S. 206 crossing)	
25.3	0.8	S	Rt. U.S. 206 onto Rancocas Rd.	CAUTION! Casino Traffic
25.5	0.2	R	Mandas Trail (T)	Natural Spring Artisian Well on left at corner
25.6	0.1	S	At Stop Sign	
25.7	0.1	L	Mandas Terrace	
26.0	0.3	R	Indian Trail (UM)	To cross tracks
26.9	0.9	L	Birmingham Rd. (T)	
27.2	0.3	R	Birmingham-Arney's Mount Rd.	
28.0	0.8	S	N. Pemberton Rd. (Rt. 630)	
29.4	1.4	L	Arney's Mount-Pemberton Rd. (Rt. 668) (T)	
29.7	0.3	R	Juliustown Rd. (Rt. 669) (Arney's Mount - Highest point in Burlington County. Meeting House on Left.	
31.3	1.6	L	Juliustown-Georgetown Rd. (Rt. 663), Juliustown, N.J.	
32.5	1.2	S	Saylors Pond Rd. (Rt. 670)	
33.4	0.9	L	Springfield Meeting House Rd. (T)	
33.4	0.0	QR	Juliustown-Georgetown Rd.	
33.8	0.4	R	Rt. 537 (T)	
33.8	0.0	QL	Juliustown-Georgetown Rd. (Becomes Gaunt Bridge Rd.)	
35.0	1.2	S	Mt. Pleasant Rd. (Now on Rt. 543)	
35.5	0.5	R	Rt. 543	
35.9	0.4	S	Rt. 68	CAUTION!
36.3	0.4	L	Rt. 545, Georgetown, N.J. (T)	
36.5	0.2	R	Chesterfield-Georgetown Rd.	
36.5	0.0	QR	Sykesville Rd.	

Ride #27 High-Wheeler Factory Ride continued

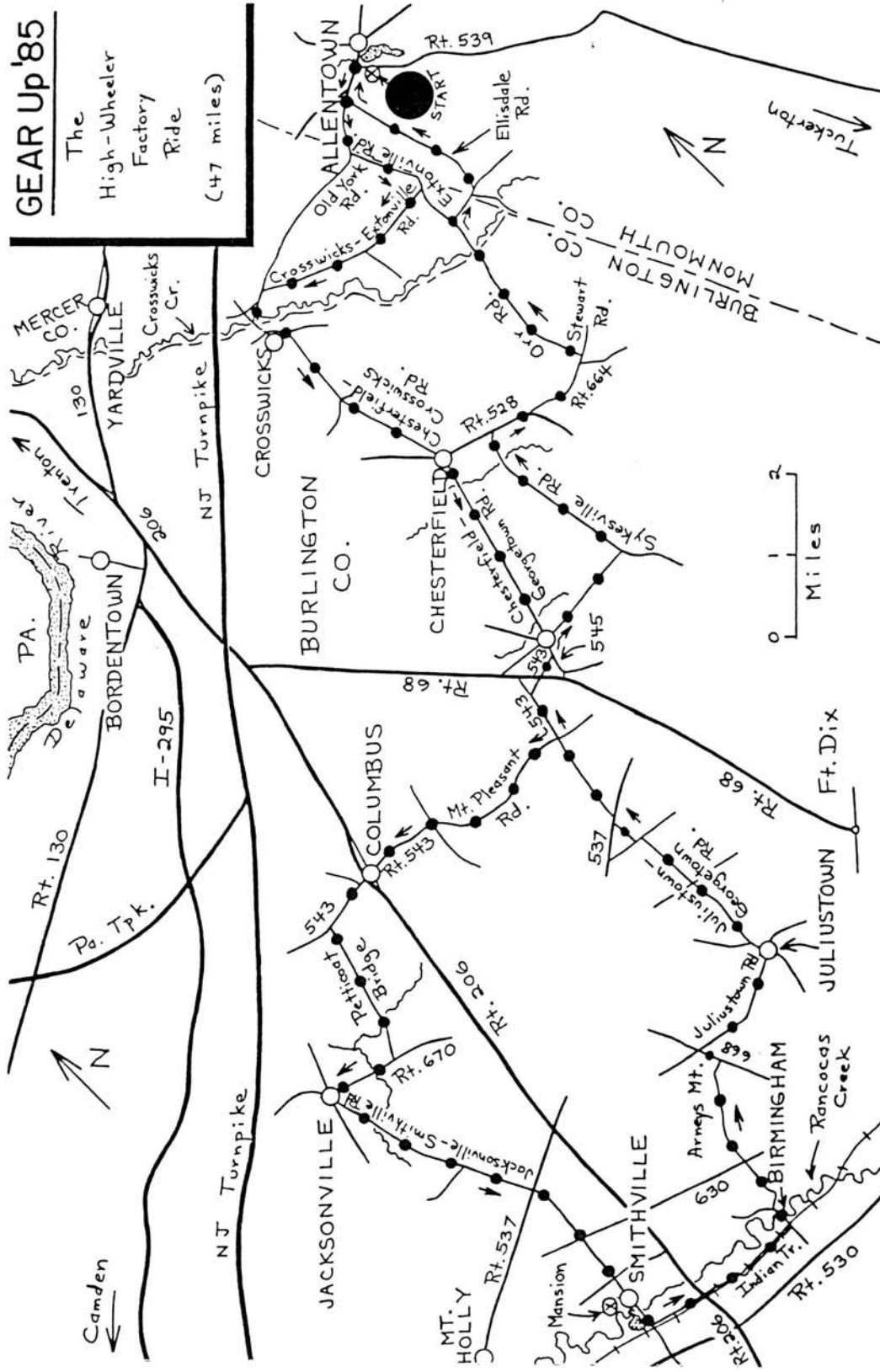
CUMU- LATIVE	POINT TO POINT	TURN	ONTO	COMMENTS
37.9	1.4	L	Sykesville Rd. (T)	
40.0	2.1	R	Rt. 528 (T)	
40.5	0.5	S	Chesterfield-Arneytown Rd. (Rt. 664)	Rt. 528 turns right
41.4	0.9	S	Onto Stewart Rd.	Rt. 664 turns right
41.5	0.1	L	Orr Rd.	
43.1	1.6	S	Ellisdale Rd. (UM) Now on Extonville Rd.	
43.9	0.8	BR	Ellisdale Rd.	
44.3	0.4	BL	Ellisdale Rd.	
46.3	2.0	R	Old York Rd.	
46.5	0.2	S	S. Main St., Allentown, N.J. (Rt. 524)	
46.8	0.3	R	High St. (Rt. 539)	
47.0	0.2	R	Allentown Elementary School Parking Lot	

RIDE #27

GEAR Up '85

The
High-Wheeler
Factory
Ride

(47 miles)



#28 Princeton Historical Tour**14 miles****Terrain: Rolling**

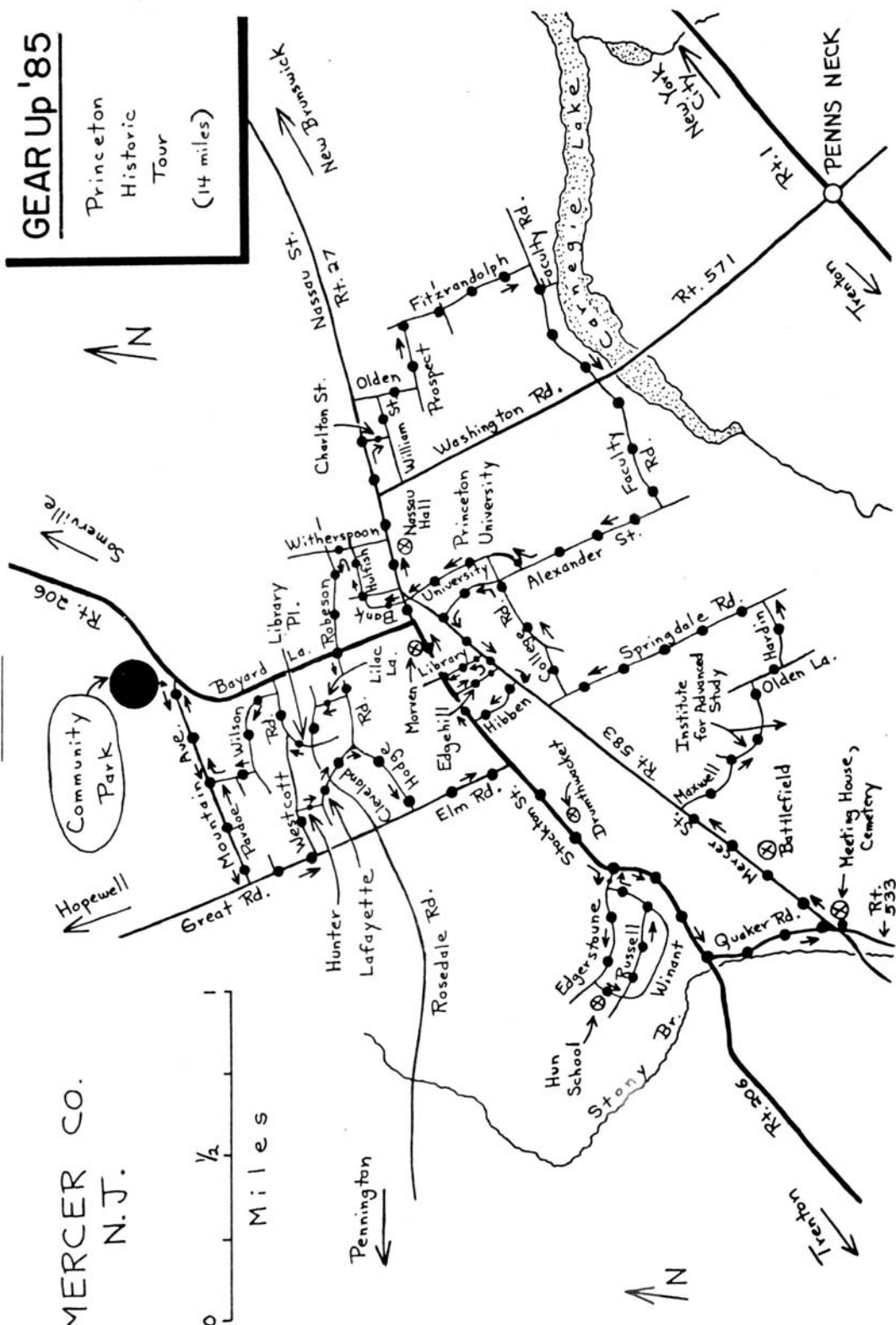
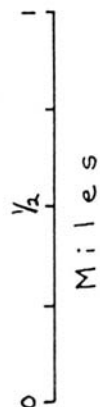
CUMU- LATIVE	POINT TO POINT	TURN	ONTO	COMMENTS
START FROM COMM UNITY PARK NORTH, RT. 206 & MOUNTAIN RD., PRINCETON, N.J.				
0.0	0.	R	Mountain Rd.	
0.6	0.	L	Great Rd. (Becomes Elm Rd.)	
0.8	0.	L	Westcott Rd. (Entering Borough of Princeton)	
1.0	0.	R	Hunter Rd.	
1.1	0.	L	LaFayette Rd. (T)	
1.2	0.	S	Cleavland Lane	
1.3	0.	BR	Hodge Rd.	
1.6	0.	L	Elm Rd. (T)	
2.0	0.4	R	Stockton St. (Rt. U.S. 206) (T) (Drumthwacket on left. Built 1832 by N.J. Gov. Chas. Olden. Now Governor's Mansion.)	
2.4	0.4	R	Edgerstone Rd.	Traffic Light
2.7	0.3	L	Winant Rd. (Hun School will be on right.)	
3.0	0.3	L	Russell Rd.	
3.3	0.3	L	Winant Rd. (T)	
3.7	0.4	R	Edgerstone Rd. (T)	
3.8	0.1	R	Stockton St. (Rt. U.S. 206) (T) (Worth's Mill at bottom of hill at next turn.)	
4.2	0.4	L	Quaker Rd. (Rt. 533)	
4.7	0.5	R	Mercer Rd. (Rt. 583) (T)	
4.7	0.0	OL	Quaker Rd. (Rt. 533)	
4.7	0.0	OL	To Friends' Meeting House & Burial Grounds	
4.8	0.1	R	Return out to Mercer Rd. (Rt. 583) (T)	
5.1	0.3	S	On Right Princeton Battlefield & Thomas Clarke House (General Mercer was shot here during Revolutionary War.)	
5.3	0.2	R	Maxwell Lane (after battlefield)	
5.5	0.2	R	Institute For Advanced Study - Circle around, bearing left. (T)	
5.9	0.4	R	Olden Lane (T)	
6.0	0.1	L	Hardin Rd.	
6.2	0.2	L	Springdale Rd. (T)	
6.8	0.6	R	College Rd. (Archway) Thru Princeton Theological Seminary	
7.0	0.2	L	College Rd. At stop sign (T)	
7.2	0.2	L	Alexander St.	
7.4	0.2	L	Mercer St. (Rt. 583) (T) Alexander Hall on left, Einstein's home #112.	
7.8	0.4	R	Hibben Rd.	
8.1	0.3	R	Stockton St. (Rt. U.S. 206) (T)	
8.2	0.1	R	Edgehille Rd. (Stone Barracks on Right; Oldest House in Princeton.)	
8.3	0.1	L	Mercer St. (Rt. 583) (T)	
8.4	0.1	L	Library Place	
8.5	0.1	R	Stockton St. (Rt. U.S. 206) Morvin on left, former Governor's Mansion, Now a museum, built by Richard Stockton, signer of Declaration of Independance. Statue on left commemorates the Battle of Princeton.	
8.7	0.2	S	Nassau St. (Rt. 27) Traffic light	Food Stops
8.8	0.1	S	University Place	
9.0	0.2	S	Nassau Hall is on right. Continental Congress fled here from Philadelphia during the Revolution. Bainbridge House on left.	
9.1	0.1	S	Washington Rd. Thomas Sweet Shoppe - Great Ice Cream on right.	
9.3	0.2	R	Charlton St.	
9.4	0.1	L	William St. (T)	
9.5	0.1	R	Olden St. (T)	
9.6	0.1	L	Prospect St.	
9.8	0.2	R	Fitzrandolph Rd.	
10.1	0.3	R	Faculty Rd. (T)	
10.5	0.4	S	Washington Rd. (Rt. 571/526)	
10.9	0.4	R	Alexander Rd. (T)	
11.3	0.4	R	University Pl. (McCarter Theatre will be on left shortly.)	
11.8	0.5	S	Nassau St. (Rt. 27) to Bank St.	

Ride #28 Princeton Historical Tour continued

CUMU- LATIVE	POINT TO POINT	TURN	ONTO	COMMENTS
11.9	0.1	S	Chambers St. onto Hulfish St.	
12.1	0.2	L	Witherspoon St. (T)	
12.2	0.1	L	Paul Robeson Place (Aaron Burr's grave and other noted people are buried in cemetery on far right.)	
12.4	0.2	S	Bayard Lane (Rt. U.S. 206) onto Hodge Rd. (Westland-Grover Cleavland's home on far right.)	
12.6	0.2	R	Lilac Lane	Bumpy
12.7	0.1	L	Cleveland Lane (T)	(Woodrow Wilson's home across the street from intersection, Tudor-style, #25.)
12.8	0.1	R	Library Place	
12.9	0.1	BR	Westcott Rd.	
13.0	0.1	L	Wilson Rd.	
13.3	0.3	R	Pardoe Rd.	Leave Princeton Boro
13.4	0.1	R	Mountain Ave. (T)	
13.6	0.2	L	Return to Parking Lot Community Park, North.	

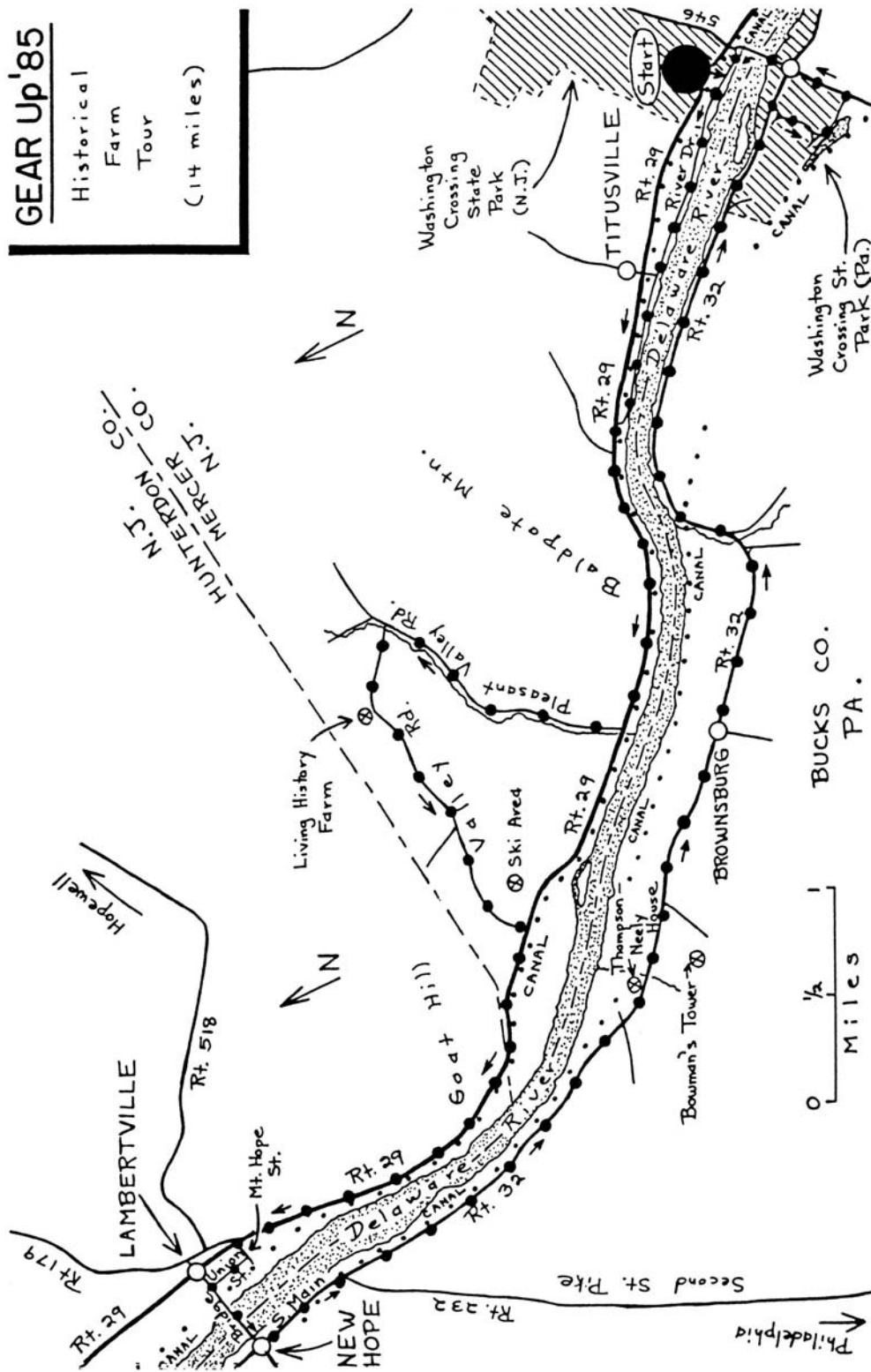
Princeton
Historic
Tour
(14 miles)

MERCER CO.
N.J.



#29 Historical Farm Tour**14 miles****Terrain: Flat**

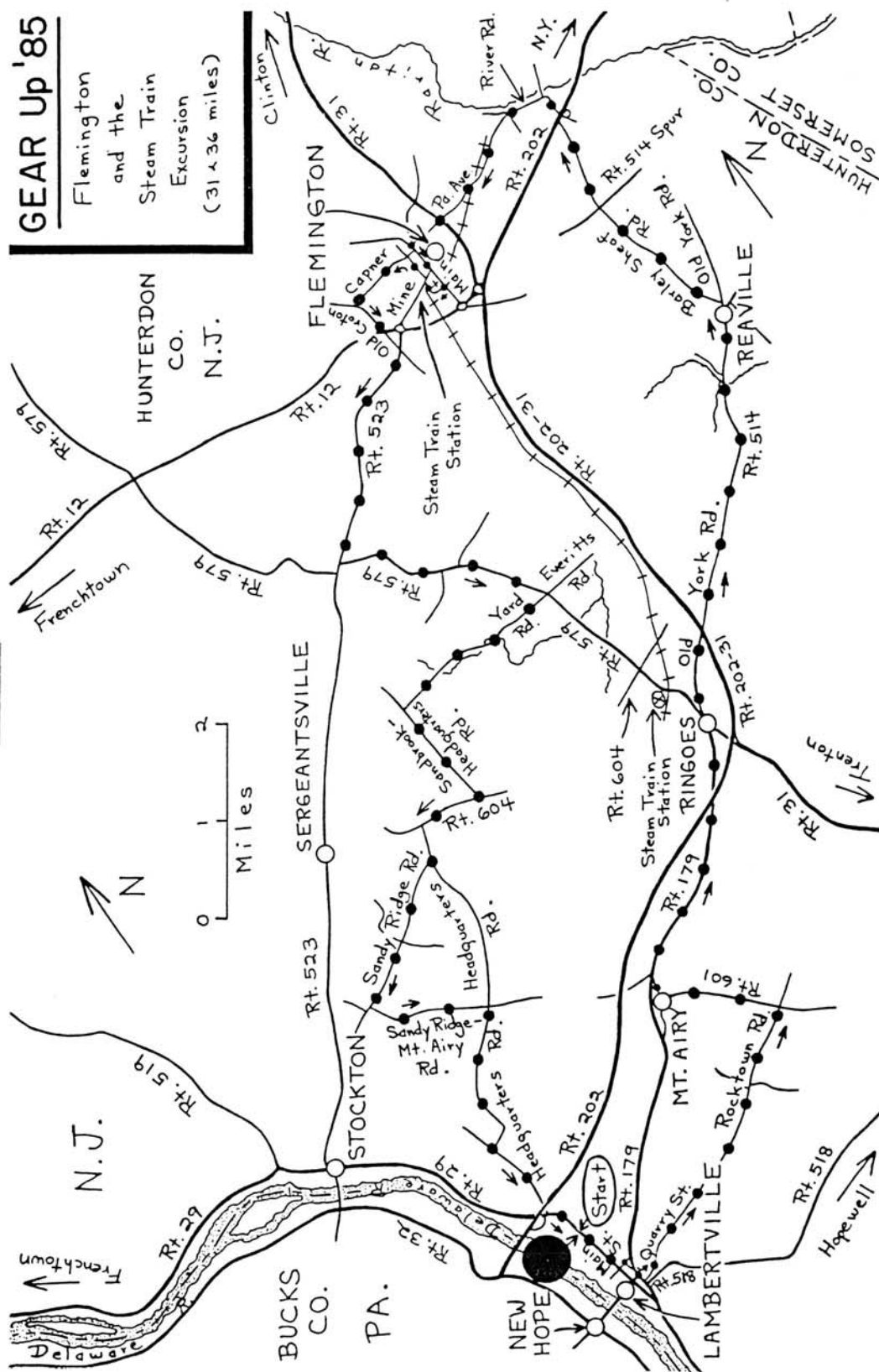
CUMU- LATIVE	POINT TO POINT	TURN	ONTO	COMMENTS
START FROM RIVER DRIVE PARKING LOT, WASHINGTON CROSSING, New Jersey (If lot is full, go to the Pennsylvania side and park in the State Park, ½ mile beyond Rt. 32 on Rt. 532.)				
0.0	0.0	R	River Drive, through Titusville, N.J.	
1.8	1.8	L	Rt. 29 CAUTION! (Narrow road with traffic and curves.) (T)	
3.4	1.6	R	Pleasant Valley Rd. (Rt. 623)	
4.7	1.3	L	Valley Rd.	
5.1	0.4	R	Howell Living Historical Farm Continue in same direction on Valley Rd.	
6.4	1.3	R	Rt. 29 (T)	
8.6	2.2	BL	Rt. 29 (S. Main St.	
8.6	0.0	OL	Mt. Hope St.	
8.7	0.1	R	S. Union St.	
9.0	0.3	L	Bridge St., Lambertville, N.J. (Straight ahead 2 blocks on left for Source Bicycle Shop)	Food Stop
WALK ON SIDEWALK ACROSS BRIDGE TO PENNSYLVANIA.				
9.3	0.3	L	S. Main St. (Rt. 32), New Hope, Pa. (Food stops, gifts, etc- Great tourist town. Thomas Sweet Shop-Ice Cream, about 3 blks. south on right. 2 miles south Thompson-Neely House will be on left, i mile on right, road to Bowman's Tower. Tower is closed.)	
11.5	2.2	BL	Rt. 32 Visitor's Center is .1 mile before next turn on left. Has large portrait of Geo. Washington. Also mural of George Washington crossing the Delaware. For an extra 1½ miles, pedal through Washington Crossing State Park - Turn right at the monument, keep left. After passing lake, turn left on Rt. 532 (Food stops) and continue across Rt. 32 to Iron Bridge to N.J.	
14.0	2.5	L	Rt. 532, cross Iron Bridge to N.J. (Food stops in N.J. & Pa.)	
14.3	0.3	L	River Dr., Titusville, N.J. to parking lot.	



#30 Flemington Steam Train Excursion 31 or 36 miles Terrain: Rolling

CUMU- LATIVE	POINT TO POINT	TURN	ONTO	COMMENTS
START FROM I.G.A. PARKING LOT, RT. 29 North, LAMBERTVILLE, N.J.				
00.0	0.0	R	Cherry Lane	
00.1	0.1	R	N. Main St. (Rt. 29 So.) Into town	
00.6	0.5	L	York. St.	Food Stop
00.7	0.1	R	N. Franklin St. Proceed thru traffic light.	
01.0	0.3	L	Quarry St. (Next gas station-Not Rt. 518)	
04.3	3.3	L	Mt. Airy-Harbourton Rd. (Rt. 601)	At High School
05.6	1.3	R	Old York Rd., Mt Airy, N.J. (T)	
05.9	0.3	BR	Rt. 179 (T)	
08.6	2.7	BL	Rt. 179, Ringoes, N.J.	
08.7	0.1	BR	Rt. 179 (Old York Rd.) Mom's Resturant on left-Very Good!	
09.6	0.9	S	Rts. 31/U.S. 202 onto Rt. 514	
13.0	3.4	BL	Rt. 514 Spur (Old York Rd.) Reaville, N.J.	
13.0	0.0	QL	Barley Sheaf Rd.	
14.7	1.7	S	Rt. 514 Spur	
15.7	1.0	R	Rt. U.S. 202 - Use Jughandle just beyond traffic light and cross 202. onto River Rd.	
16.3	0.6	S	Pennsylvania Ave. Ext.	
17.8	1.5	S	Rt. 31	CAUTION!
18.2	0.4	L	Main St. (Rt. 523), Flemington, N.J. - Circle around Civil War Monument, then look for Court House where Lindbergh trial occured on right.	Food Stops
18.8	0.6	R	Church St.	
19.0	0.2	R	Central Ave. - Liberty Village, Turntable Junction. Optional Steam Train ride to Ringoes on Black River & Western Railroad	
<u>IF YOU TAKE THE TRAIN PROCEED AS FOLLOWS:</u>				
00.0	0.0	L	Rt. 579 North away from Ringoes	
00.5	0.5	S	Rt. 604	
01.8	1.3	L	Yard Rd. (Sign says Everitts Rd.) Rejoin main route at 25.8 miles.	
<u>IF YOU MISS THE TRAIN PROCEED AS FOLLOWS:</u>				
19.0	0.0	L	Central Ave.	
19.2	0.2	R	Mine St.. (T)	
19.3	0.1	L	Park Ave.	
19.5	0.2	L	Capner St.	
20.3	0.8	L	Old Croton Rd. (T)	
20.7	0.4	S	Rt. 12 CAUTION! Now on Dayton Rd.	
21.0	0.3	R	Rt. 523 (T)	Busy road
23.4	2.4	L	Rt. 579	
25.8	2.4	R	Yard Rd. (Sign says Everitts Rd.)	
27.7	1.9	L	Sandbrook-Headquarters Rd. (T)	
28.9	1.2	R	Rosemont-Ringoes Rd. (Rt. 604) (T)	
29.6	0.7	L	Headquarters Rd.	
30.1	0.5	R	Sandy Ridge Rd.	
30.9	0.8	S	Buchanan-Rittenhouse Rds.	
31.8	0.9	L	Sandy Ridge-Mt. Airy Rd. (Rt. 605) at church	
33.1	1.3	R	Lambertville-Headquarters Rd.	
34.8	1.8	BL	Headquarters Rd.	
35.8	0.9	L	Rt. 29 South (T)	
36.1	0.3	R	Cherry Lane	
36.2	0.1	L	I.G.A. Parking Lot	

Flemington
and the
Steam Train
Excursion
(31 x 36 miles)



This page intentionally blank